

प्रस्ताव का नाम:— Diversion of 10.4162 Ha. Forest Land In Favour Of RDSA MINING LLP For Opencast Marble Mining (Plot no.2/2019) in Revenue Village – Kela Mela, Tehsil- Pipalkhunth, District - Pratapgarh, Rajasthan
यूजर एजेन्सी का नाम:- RDSA MINING LLP
प्रत्यावर्तित वन क्षेत्र:- 10.4162 है0
प्रभावित जिला एवं वनमंडल:- Pratapgarh & Pratapgarh Territorial
प्रस्ताव संख्या एवं पंजीकरण तिथि:- Territorial FP/RJ/MIN/142600/2021/ 29-06-2021

Reply of shortcomings found in the proposal

S. No.	EDS	Details	Reply
A-2	Details of User Agency	2. Legal Status of user agency 'others' is incorrect.	Legal status of User agency has been corrected as 'Private'
B	Details of land required for Forest	1-The list of Proposals submitted in past should be given	No proposals were submitted in earlier years but one similar proposal is submitted along with this proposal which is now mentioned online in B-1 as list of proposal submitted in the past as directed.
		2-Tree density in the area is very high, so it is not admissible to divert such a good forest for mining purpose .	As per Working plan approved by Govt. of India, the proposed area is a part of Compartment no. 2 of Forest block "Sagwari Bhutkhora" falls under open forest to moderately dense forest category with less than 0.4 canopy cover. Part of the proposed area is totally open and part specially on the outer boundary of the block is partially covered with some upcoming crop with bigger foliage is seen, most of that will remain intact in the safety zone.
C	Maps of forest land proposed to be diverted	1-In KML, some arbitrary roads are marked. A large part of the area is left without construction of road. So how the mineral will be transported from that area?	The roads shown in KML will be used for transportation of mined out material from mining pit to waste/sub grade dump yard and from mining pit to connect main road for transportation of mineral to market. Roads for transportation of mineral / Subgrade/ Waste from other areas of mines will be developed temporarily within mining working area and will be shifted periodically. Hence not shown in KML.
		2-Topo sheet should be given as per scale 1:50000.	Revised Topo sheet as per 1:50000 scale is uploaded
		3-Mining area, roads and safety zone should be marked in topo sheet.	Mining area, roads, buildings, and safety zone are marked in topo sheet and uploaded.
		4-Proper digital map with all corner GPS co-ordinates of all segments i.e. mining area, roads and safety zone should be given.	Proper digital map with all corner GPS co-ordinates of all segments i.e. mining area, roads, buildings and safety zone prepared and uploaded.
D	Justification for locating the Project in forest land and details of alternative examined.	1-Proper justification of the proposal with alternates should be uploaded. Why forest land is taken for this purpose, why not the area should be explored in non-forest land.	Proper justification of the proposal with alternates is prepared by deptt. of mines & geology and uploaded again explaining the reasons of forest area taken for the mining purpose.

RDSA MINING LLP


(V.K. GHIYA)
Chief Executive Officer

24/08/2021

E	Employment likely to be generated	1-Employment generation information is contradictory.	Employment generation information is corrected. Therefore no contradiction now.
L	Details of land identified for Compensatory Afforestation	1-Non forest land details with KML should be given. CA NFL should be reserved. 2-NFL allotment letter should be uploaded.	Allotment of NFL for CA is under process. We have already submitted application to the Distt. Collector Pratapgarh for allotment of 10.4162 ha NFL and further Distt. Collector has instructed all Tehsildars vide letter no. Revenue/Land allotment/2021/899-910 Dated 13/07/2021 to identify the suitable area & process the allotment. Copies of our application & Letter of Distt. Collector to Tehsildars are uploaded as additional document and undertaking regarding this is already submitted.
	Additional information details	1-Why the area is taken in forest? Please justify. It is very dense forest and not a site specific project, so better to explore somewhere non forest area for this purpose. 2-Khasra wise detail of land to be diverted should be given. 3-Undertaking for other conditions should be uploaded.	Depending upon the availability of mineral deposit this project becomes site specific, Non forest areas were also explored but deposit is not available outside the forest area. A detailed justification note by Mining deptt. authorities is prepared and uploaded as stated in EDS reply D-1 Khasra wise detail pertaining to applied area provided by revenue authorities is hereby submitted. Undertaking for other conditions was already submitted as additional documents which is again uploaded.

RDSA MINING LLP

(Handwritten signature)
(V.K. GHIYA)
Chief Executive Officer

राजस्थान सरकार

Government of Rajasthan

निदेशालय, खान एवं भू विज्ञान

DIRECTORATE OF MINES & GEOLOGY,

खनिज भवन/Khanij Bhavan उदयपुर/Udaipur-313001

दूरभाष/Phones: 2415091-95 फ़ैक्स/Fax: (0294) 2410526

क्रमांक: निदे/अनिखा/पर्या/वन/जाय/प्रतापगढ़/प्लॉट नं. 2/2019/2021/ दिनांक: 19.08.2021

1144

आर.डी.एस.ए. माईनिंग एस.एल.पी.,
ब्रांच ऑफिस - ए-404,
अमर विलास अपार्टमेन्ट,
आर.टी.ओ.ऑफिस के सामने, उदयपुर-313004

विषय:- आर.डी.एस.ए. माईनिंग एस.एल.पी. के पक्ष में प्लॉट नं. 02/2019 राजस्व ग्राम केला मेला तहसील पीपलखुंट जिला प्रतापगढ़ के वन भूमि प्रत्यावर्तन प्रकरण बाबत।

प्रसंग:- खनि अभियन्ता, प्रतापगढ़ के पत्र क्रमांक खअ/प्रताप/सीसी/ डेलि./प्लॉट नं.02/2019/2021-22/1125 दिनांक 17.08.2021

महोदय,

उपरोक्त विषयान्तर्गत प्रसांगिक पत्र के क्रम में प्राप्त प्लॉट संख्या 02/2019 के मंशा पत्र धारक आर.डी.एस.ए. माईनिंग एस.एल.पी. द्वारा वन भूमि के प्रत्यावर्तन प्रकरण में प्रार्थना पत्र दिनांक 16-08-2021 के साथ प्रधान मुख्य वन संरक्षक, होफ, राजस्थान जयपुर के पत्र दिनांक 16-08-2021 प्रस्तुत कर उक्त वन भूमि प्रत्यावर्तन हेतु वन विभाग द्वारा Justification Note चाहा गया, जो कि तैयार कर इस पत्र के साथ संलग्न कर प्रेषित है।
संलग्न :- उपरोक्तानुसार।

भवदीय

(डी.पी. गौड़)

अतिरिक्त निदेशक (खान)
(पर्यावरण एवं विकास)

क्रमांक: निदे/अनिखा/पर्या/वन/जाय/प्रतापगढ़/प्लॉट नं. 2/2019/2021/ दिनांक: 19.08.2021
प्रतिलिपि सूचनार्थ एवं आवश्यक कार्यवाही हेतु प्रेषित है-

1. खनि अभियन्ता, प्रतापगढ़ को उनके प्रासंगिक पत्र क्रमांक 1125 दिनांक 17-08-2021 के सन्दर्भ में प्रेषित है।

RDSA MINING LLP

(V.K. GHIYA)
Chief Executive Officer

(डी.पी. गौड़)

अतिरिक्त निदेशक (खान)
(पर्यावरण एवं विकास)

Full Title of the Project : "Diversion of 10.4162 Ha Forest Land in favour of RDSA Mining LLP for opencast Marble Mining (Plot No. 02/2019) in revenue village - Kela-Mela, Tehsil - Pipalkhunt, District - Pratapgarh (Raj.)

Proposal No. : FP/RJ/MIN/142600/2021

Date of Proposal : 26.05.2021

Forest Area : 10.4162 Ha.


JUSTIFICATION FOR LOCATING THE PROJECT IN FOREST AREA

Department of Mines & Geology, Government of Rajasthan explored 10.4162 ha area in Village Kela-Mela of Tehsil- Pipalkhunt District – Partapgarh, Rajasthan for Marble Mineral. During field visit, the team of DMG found marble mineral by visual observations in the area. Thereafter geological team of DMG visited and studied the area in detail as taken transverse the whole area at many places and found sectional view with the depth of 20-30 meters from surface in river cutting as well as depth confirmed through well which is located in north part of the area. Team also studied the level of mineralised area which is comparatively high from general ground level which also shows thickness of the mineral. The explored area is in the protected forest and the surrounding area belongs to the tribal community. This Marble Mineral deposit have a strike direction of NW-SE and with dipping of 65° - 75° towards west direction. The deposit is sandwich between two rocks, foot-wall side is Phyllite/Schist and hang-wall side is Amphibolite/Chloride schist. The marble is blockable, white to off white with grey bands in color and have economic value.

- 1- Government of Rajasthan, Department of Mines & Geology had notified this Marble Mineral Block in Protected Forest Area as plot no. 02/2019 near village Kela-Mela in Tehsil- Pipalkhunt District – Partapgarh, Rajasthan On dated 06th November 2020. The RDSA Mining LLP has participated for auction in this Marble Mineral Block & declared as Successful bidder on 25th November 2020 and issued LOI vide letter no. P 10(6)Khan/Group-2/2019 dated 12.05.2021.
- 2- The Mineral Marble is used for making tiles and also used as a building material. The waste of the marble mineral may be utilized by other industries as per their requirement. utilization of waste will also help as an environment protection measure.
- 3- As per the mining plan approved by SME, Udaipur vide letter no. SME/Udai-CIR/Mine-Plan/Pratap/F-03/2021/96 Dated 15-06-2021 this mining lease over 10.4162 ha area situated in Sagwari Bhutkhora forest block of Range Pipalkhunt Division Pratapgarh displays an undulating topography.
- 4- Proposed area is open degraded forest having low density tree cover & vegetation.

RDSA MINING LLP



(V.K. GHIYA)
Chief Executive Officer


(डी.पी. गौड़)
अतिरिक्त निदेशक (खान)
पर्यावरण एवं विकास

- 5- Keeping the view to avoid forest land , other nearby areas were also studied & explored outside the forest but desired level of mineral deposit was not found , therefore after techno commercial viability evaluation we had to firm up with this best suited area.
- 6- Proposed area is located with outer boundary of the forest area at eastern end & well connected through pucca approach road passing nearby proposed area to Chittorgarh Dahod National Highway 56 at Pipalkhunt Tehsil headquarter.
- 7- With the consideration of diversion of minimum forest land and other environmental factors no additional forest land will be utilized other than mining lease area for any purpose, hence minimized the forest land required by planning lay out of the project accordingly
- 8- There is no public scheme going to be affected on the area proposed for diversion.
- 9- No wildlife sanctuary or protected area is located nearby proposed area.
- 10- As the area is totally devoid of any employment opportunities, local tribal population depends only upon rainfed farming and go to the nearby towns or migrate to other areas for daily wage labour work for their livelihood.
- 11- Considerable amount of employment will be generated from the mining and ancillary activities and lot of opportunities will be created for skilled, semi skilled and unskilled workers which will directly benefit the local & nearby population as they will be given preference.
- 12- As the area is purely tribal and socio economically backward / underdeveloped, the social benefits arising out of this proposal can be expressed in terms of improvement in the standards of living of local population, educational opportunities , training and development of skills which will lead towards sustainable growth of the area.
- 13- The project will provide wide opportunities for increased interaction with the outside world and draw the local rural population out of their shell and encourage them to join the mainstream.
- 14- It will also generate considerable amount of revenue for the State Government in terms of Royalty and other Taxes.
- 15- The most important benefit from the project will be creation of an industrial atmosphere that will diffuse the potentially grave social problems which are faced by the local community.

RDSA MINING LLP


(V.K. GHIYA)
Chief Executive Officer


(डी.पी. गौड़)
अतिरिक्त निदेशक (खान)
पर्यावरण एवं विकास

Full Title of the Project : "Diversion of 10.4162 Ha Forest Land in favour of RDSA Mining LLP for opencast Marble Mining (Plot No. 02/2019) in revenue village - Kela-Mela, Tehsil - Pipalkhunt, District - Pratapgarh (Raj.)

Proposal No. : FP/RJ/MIN/142600/2021

Date of Proposal : 26.05.2021

Forest Area : 10.4162 Ha.

ADDITIONAL JUSTIFICATION :

- 1- Mining of mineral is a site-specific project as mining of mineral taken at place where mineral exist because deposition of any mineral is a geological process which takes millions of years for formation with particular environment and geological conditions. Further this mineral change physically as well as chemically time to time due to changes in geological conditions like temperature, pressure, chemical reactions etc. and get final shape to extract for end use purpose.
- 2- Due to above long and typical process of formation of minerals, as per Chapter 7.1 For mining projects in the guidelines issued by MOEF & CC for diversion of forest land it is clarified that "Extraction of minerals from/beneath the Earth's surface is an important site-specific activity". That is why this mining of mineral cannot be shifted anywhere.
- 3- This deposit belongs to Calcitic Marble mineral which is formed by metamorphism of limestone and found in hillocks with about 20-25 meters height in this area and it may further continue in depth where maximum quantity may be recovered from minimum area and thus reduce pollution and degradation of forest compared to other projects in forest.
- 4- It is further stated that total geographical area of Pratapgarh District is 4,11,736 hectares, out that 1,20,976 (29.38%) hectares area belongs to forest and only 1582.57 (0.384%) hectares is allotted for mining which is very very less and comes out to be only 0.384% of the total area. Mining is a huge employment medium in Rajasthan but unfortunately it is not promoted in this district.
- 5- In the State, Marble production is continuously going on and deposits are depleting day by day but no new deposits have been added recently. Therefore, the marble in the forest area will increase marble potential of the state by additional resources.
- 6- After the launch of minor mineral Auction Policy, 2017 so far, 1337 no. of plots of all minor minerals have been put for auction, this includes only 34 plots of marble. This indicates new area of marble in the state for auction are negligible.
- 7- In the state, large amount of marble is imported from different countries on which big amount of foreign currency is invested if this marble is produced in the state then it may decrease import of marble hence, saving foreign currency and making us self reliant that is "Aatm Nirbhar Bharat"


- 8- So far, availability of marble in non forest area is concerned, the discovery of new marble in non forest land is negligible. Looking to the figure of 34 marble plots among 1337 plots identified for all minor minerals in the state. Therefore by granting lease in forest, state can better cater need of Marble.
- 9- Pipalkhunt is a tehsil in Pratapgarh district and whole tehsil having only 01 no. of masonry stone lease with 01 hectare area which is almost negligible.
- 10- After mining of this area, upper benches will be developed as greenbelt and lower part of the pit will be convert in to water reservoir which will be help in development of the greenery as well as water storage for environment protection and use for local people in surrounding area for irrigation purpose.
- 11- This mining project will be generate huge revenue for government by Royalty, DMFT, RSMET etc. and specially DMFT will be use in the affected area which will be a good amount and help in the upliftment of local people and sustainable development by striking a balance between economy and ecological considerations.
- 12- As per Working plan of the area which is a part of Compartment no. 2 of Forest block "Sagwari Bhutkhora" falls under open forest to moderately dense forest category with less than 0.4 canopy cover . Part of the proposed area is totally open and part specially on the outer boundary of the block is partially covered with some upcoming crop with bigger foliage is seen, most of that will remain intact in the safety zone.

With all above considerations & justifications this protected forest area will be required for diversion for Mining Purpose, and also RDSA Mining LLP i.e. Successful Bidder will obtain all statutory clearances from the respective authorities of State & Central Government whatever will be applicable before starting the Mining Operation.

In view of above the proposal is submitted for kind consideration for diversion of this 10.4162 ha. Forest area under the provisions of Forest Conservation Act 1980.

RDSA MINING LLP


(V.K. GHIYA)
Chief Executive Officer


(डी.पी. गौड़)
अतिरिक्त निदेशक (खान)
पर्यावरण एवं विकास

LLP
- 1008

13.7.21



Ref.No. RDSA/Mines/21-22/03

12th July, 2021

To,
The District Collector,
Pratapgarh,
Rajasthan-312605

ADM
13/7

Subject: Regarding allotment of non forest land for compensatory afforestation against proposed diversion of forest land.

Ref: Letter of Intent of Government of Rajasthan, Department of Mines, P.10(6)Mine/Group-2/2019 dated 12th May, 2021.

Respected Madam,

With reference to above mentioned subject, we would like to request that Department of Mine, Government of Rajasthan, Jaipur has granted us the letters of intent (LOI) in favour of RDSA MINING LLP for opencast Marble Mining in Plot No. 01/2019, Revenue Village – Dania and Plot No. 02/2019 Revenue Village – Kela-Mela, Thesil – Pipalkhunt, District – Pratapgarh having mining lease area of 74.290 Ha. and 10.4162 Ha. total 84.7062 Ha. These areas are completely situated in the forest land.

As per the directions of Government of Rajasthan LOI issued and provisions of Forest Conservation Act, 1980 we have to give the equal area of land to the forest department for compensatory afforestation.

Therefore, you are humbly requested to kindly allot us 84.7062 Ha. Area from the land bank of the district, preferably nearby forest area in one or two chunks. We are ready to abide by the rules and regulations in this regard and bear the cost what so ever.

Copies of LOI 1&2 are enclosed herewith for your reference please.

Regards,

For RDSA MINING LLP

V.K. Ghiya
(Chief Executive Officer)

RDSA MINING LLP
(V.K. GHIYA)
Chief Executive Officer

(The LLP is Registered with Limited Liability)

Office : Patil Sadan, Toli Mohalla, Madanganj - Kishangarh - 306801, Dist. - Ajmer (Raj.) India
Office : A-404, Amer Vilas Apartment, Opp. New R.T.O. Office, Udaipur - 313004 (Raj.) India

RDSA MINING LLP

(V.K. GHIYA)
Chief Executive Officer



राजस्थान-सरकार

कार्यालय जिला कलक्टर, प्रतापगढ़ (राज.)

E-mail :- dm-pra-rj@nic.in

Fax No- 01478-222262

क्रमांक : राजस्व/मू.आ./2020/899-910

दिनांक :- 13/7/21

निमित्त

तहसीलदार

प्रतापगढ़/अरनोद/धरियावद/छोटीसादड़ी/पीपलखुंट

विषय :- वन भूमि के बदले गैर वन भूमि प्रत्यावर्तन/विपथन के लिए उपलब्ध कराए जाने के संबंध में।

सन्दर्भ :- मुख्य कार्यकारी अधिकारी, आर. डी. एस. ए. माईनिंग एल.एल.पी उदयपुर के पत्र क्रमांक :- RDSA/Mines/21-22/03 दिनांक 12.07.2021 के क्रम में।

उपरोक्त विषयान्तर्गत संदर्भित पत्रांक के क्रम में लेख है कि राजस्थान सरकार खान (ग्रुप-2) विभाग के पत्र क्रमांक :- प.10(6)खान/ग्रुप-2/2019 जयपुर दिनांक 12.05.2021 के द्वारा मैसर्स RDSA MINING LLP, पाटनी सदन, तेली मोहल्ला मदनगंज-किशनगढ़ जिला अजमेर के पक्ष में निर्देशक, खान एवं भू-विमान विभाग, उदयपुर के पत्र क्रमांक :- निदे/प.2/प्रताप/डेलि/प्लॉट सं. 01/2019/2020/564 दिनांक 10.12.2020 एवं 376 दिनांक 31.03.2021 से तहसील क्षेत्र पीपलखुंट के निकटतम ग्राम दांता तहसील पीपलखुंट अन्तर्गत 74.2490 हेक्टर वन भूमि अन्तर्गत डेलिनियेट प्लॉट हेतु LOI जारी करने की मंशा रखती है तथा निर्देशक, खान एवं भू-विमान विभाग, उदयपुर के पत्र समसंख्यक पत्र क्रमांक :-निदे/प.2/प्रताप/डेलि/प्लॉट सं. 01/2019/2020/563 दिनांक 10.12.2020 एवं 374 दिनांक 31.03.2021 से तहसील क्षेत्र पीपलखुंट के निकटतम ग्राम केलामेला तहसील पीपलखुंट अन्तर्गत 10.4162 हेक्टर वन भूमि अन्तर्गत डेलिनियेट प्लॉट हेतु LOI जारी करने की मंशा रखती है।

उपर्युक्त वन भूमियों के बदले गैर वन भूमि प्रत्यावर्तन/विपथन हेतु आवेदक संस्था द्वारा कार्यालय हाजा के समक्ष आवेदन प्रस्तुत किया गया है।

अतः उरोक्त वन भूमि रकबा के बदले आपकी तहसील क्षेत्र में उपलब्ध वनोपयोगी राजकीय बिलानाम निर्विवादित उपयुक्त भूमियों का चयन/चिन्हिकरण वन विभाग के समक्ष प्राधिकारी के साथ यथाशीघ्र किया जाकर उक्त भूमियां forest land bank में समायोजित कराने हेतु प्रस्ताव तैयार कर 7 दिवस में जरिये संबंधित उपखण्ड अधिकारी के माध्यम से प्रस्तुत किया जाना सुनिश्चित करें। ताकि राज्य सरकार की मंशा अनुसार प्रस्तुत प्रकरण का निस्तारण किया जा सके।

संलग्न :- संदर्भित पत्रांक प्रतियां।

(गोपाल लाल स्वर्णकार)

अतिरिक्त जिला कलक्टर

प्रतापगढ़

दिनांक :- 13/7/21

क्रमांक : राजस्व/मू.आ./2020/899-910

प्रतिलिपी :-

1. उप वन संरक्षक
2. उपखण्ड अधिकारी, प्रतापगढ़/अरनोद/धरियावद/छोटीसादड़ी/पीपलखुंट
3. मुख्य कार्यकारी अधिकारी RDSA MINING LLP, पाटनी सदन, तेली मोहल्ला मदनगंज-किशनगढ़ जिला अजमेर

अतिरिक्त जिला कलक्टर

प्रतापगढ़

RDSA MINING LLP

(V.K. GHIYA)


Chief Executive Officer

पठनार मंडल केलामेला के ग्राम-केलामेला में खनिज अधिक हेतु राजस्वमन्त सरकार द्वारा जारी भंडा पत्र (LOI) M/S RDSA MINING LLP की जारी किया गया। जारी किये हुए क्षेत्र का कुल क्षेत्रफल 10-4162 हे० है। जिसके अन्तर्गत आने वाले खसरा नं०, खसरा का कुल क्षेत्रफल, LOI एरिया में पड़ने वाला क्षेत्रफल निम्नाबुसाद है:-

क्रमिक	खसरा नम्बर	श्रेणी की किस्म	खसरे का कुल रकबा (हे०)	LOI क्षेत्र में आने वाला कुल रकबा (हे०)
1.	1970	वन भूमि	15.50	8.0090
2.	1988	वन भूमि	14.75	2.4072
	कुल क्षेत्रफल		30.25	10.4162

रजस्व 9 विकेट में मिलान किया।

20/8/21
पठनार केलामेला

RDSA MINING LLP

 (V.K. GHIYA)
 Chief Executive Officer

Full Title of the Project: "Diversion of 10.4162 Ha. Forest Land in Favour of RDSA MINING LLP for Opencast Marble Mining (Plot No.02/2019 in Revenue Village - Kela Mela, Tehsil- Pipalkhunth, District - Pratapgarh, Rajasthan".

Proposal No. : FP/RJ/MIN/142600/2021

Date of Proposal: 26/05/2021

Forest Area : 10.4162 Hectare

UNDERTAKING FOR PAYMENT OF ANY OTHER COST & CONDITION

"RDSA MINING LLP, Udaipur, Raj." the user agency, is willing to bear the other cost and condition that will be imposed by the Forest Department for **"Opencast Marble Mining (Plot No.02/2019 in Revenue Village - Kela Mela, Tehsil- Pipalkhunth, District - Pratapgarh, Rajasthan"**.

RDSA MINING LLP


(V.K. GHIYA)
Chief Executive Officer

Place : Udaipur

Date: 17.06.2021

Signature of User Agency

Office Seal