

JOINT INSPECTION REPORT

This has reference to letter no. 23(12)/Additional Road/EE/BRPD-I/NS/2018/448 dated: 28/09/2018 regarding joint inspection for survey of road alignment from Toong, Gangtok-Chungthang road to Partem-4865-Tamze and Leema-Chu-Junction by CPWD has been subsequently conducted on 2nd Nov and 14th November 2018.


The following signatory were represent during the joint inspection Panchayat, Toong-Naga, GPU, Representative of FEWMD, Mangan, user agency, LRDMD, Chungthang, and land owners concerned


That during the joint inspection the following proposed land for above acquisition has categories into three parts and the same land were identified which may please perused at Annexure – “A” pertaining to private and Departmental land, Annexure – “X” pertaining to Sikkim Sarkar, Khasland and Reserve Forest Land, statement of revenue land were enclosed which is being involved in the acquisition of land for reference.

And that the lands of Reserve Forest Land were also identified but those lands were surveyed by Forest Environment, Wildlife Management Department, Government of Sikkim.


Signature of Representative:



Head Surveyor
Sub Division Office
Chungthang, North Sikkim


Chodup Lepcha
Toong Ward Panchayat
Uint No. 14 (N. Sikkim)


Panchayat President
14/Toong-Naga GPU
North Sikkim


Beel
2/10/19


Kumar
JUNIOR ENGINEER
BRPSD-I, CPWD
Lachen, North Sikkim


Fore. ... in (T)