


Full Title of the Project: Diversion of 406.79 ha. of Forest land in favour of Himachal Pradesh Power Corporation, Ltd., for the construction of Thana Plaun (191MW) HEP within the jurisdiction of Jogindernagar and Mandi Forest Divisions, Distt. Mandi. H.P.

"LAND SUITABILITY CERTIFICATE"


This is to certify that 10 hectares of Degraded Forest land bearing Survey No. H53E1, in DPF Algan, Forest Beat Uttrashal, Forest Range Kataula, Forest Division Mandi, Sub-Tehsil Kataula, District Mandi, HP identified for Compensatory Afforestation is suitable for undertaking plantation from the management point of view and is free from all sorts of encumbrances and encroachments.

Date :- 20/7/2022

Place :- Mandi



Range Forest Officer
Panarsa Range



Deputy Conservator of Forests
Mandi Forest Division, Mandi H.P

FULL TITLE OF PROJECT:-

Diversion of 406.79 hectare of forest land for construction of Thana Plaun HEP(191 MW) under the jurisdiction of Mandi forest Division Distt. Mandi H.P.

**CHECK SERIAL NO.18.
LAND SUITABILITY CERTIFICATE BY THE DFO**

(For the forest land to be diverted under FCA)

This is to certify that 14.85 ha Land bearing Survey No.H43F1, Muhal Arnehad, Block Kataual, Range Kataula, Tehsil Sadar, District Mandi H.P. identified for compensatory afforestation is suitable for plantation from management point of view and is free from all sorts of encumbrances and encroachment.

Date:- 07.02.2022

Place:- Mandi


RFO-Kataula


**Deputy Conservator of Forests,
Mandi Forest Division, Mandi H.P.**
Official Seal Deputy Conservator of Forests
Mandi Forest Division, Mandi (H.P.)

FULL TITLE OF PROJECT:- Diversion of 406.79 hectare of forest land for construction of Thana Plaun HEP (191 MW) under the jurisdiction of Mandi forest Division Distt. Mandi H.P.

CHECK SERIAL NO.18

LAND SUITABILITY CERTIFICATE BY THE DFO

(For the forest land to be diverted under FCA)

This is to certify that 78.64 ha Land bearing Survey No.H43F1, Muhal Badaun, Block Kataula & Bagi, Range Kataula, Tehsil Sadar District Mandi H.P. identified for compensatory afforestation is suitable for plantation from management point of view and is free from all sorts of encumbrances and encroachment.

Date:-05.03.2019

Place:- Mandi


Range Forest Officer
Kataula Forest Range
Distt. Mandi (H.P.)


Divisional Forest Officer,
Mandi Forest Division, Mandi H.P.
Official Seal  Divisional Forest Officer
Forest Division Mandi (H.P.)

FULL TITLE OF PROJECT:- Diversion of 406.79 hectare of forest land for construction of Thana Plaun HEP (191 MW) under the jurisdiction of Mandi forest Division Distt. Mandi H.P.

CHECK SERIAL NO.18

LAND SUITABILITY CERTIFICATE BY THE DFO

(For the forest land to be diverted under FCA)

This is to certify that 5.58 ha Land bearing Survey No.H43E13, Muhal Basa, Block Drang, Range Drang, Tehsil Sadar District Mandi H.P. identified for compensatory afforestation is suitable for plantation from management point of view and is free from all sorts of encumbrances and encroachment.

Date:-08.03.2019

Place:- Mandi

R.O. *Drang* Range Forest Officer,
Official seal *Drang Forest Range*
Drang (H. P.)


Divisional Forest Officer,
Mandi Forest Division, Mandi H.P.
Official Seal *Divisional Forest Officer*
Forest Division Mandi (H.P.)

FULL TITLE OF PROJECT:-

Diversion of 406.79 hectare of forest land for construction of Thana Plaun HEP(191 MW) under the jurisdiction of Mandi forest Division Distt. Mandi H.P.


**CHECK SERIAL NO.18.
LAND SUITABILITY CERTIFICATE BY THE DFO
(For the forest land to be diverted under FCA)**

This is to certify that 103.51 ha Land bearing Survey No.H43F1, Muhal Bodan dhar, Village Bodan dhar, Block Kataula, Range Kataula, Tehsil Sadar, District Mandi H.P. identified for compensatory afforestation is suitable for plantation from management point of view and is free from all sorts of encumbrances and encroachment.

Date:- 07.02.2022

Place:- Mandi


RFO Kataula


**Deputy Conservator of Forests,
Mandi Forest Division, Mandi H.P.**
Official Seal Deputy Conservator of Forests
Mandi Forest Division, Mandi (H.P.)


Full Title of the Project: Diversion of 406.79 ha. of Forest land in favour of Himachal Pradesh Power Corporation, Ltd., for the construction of Thana Plaun (191MW) HEP within the jurisdiction of Jogindernagar and Mandi Forest Divisions, Distt. Mandi. H.P.

"LAND SUITABILITY CERTIFICATE"

This is to certify that 20 hectares of Degraded Forest land bearing Survey No. H43E13, in Bungadghar, Forest Beat Kunnu, Forest Range Darang, Forest Division Mandi, Tehsil Padhar, District Mandi, HP identified for Compensatory Afforestation is suitable for undertaking plantation from the management point of view and is free from all sorts of encumbrances and encroachments.

Date: 6-1-2022
Place: Darang


Range Forest Officer
Darang Forest Range, HP.



Deputy Conservator of Forests,
Mandi Forest Division Mandi (H.P.)


Full Title of the Project: Diversion of 406.79 ha. of Forest land in favour of Himachal Pradesh Power Corporation, Ltd., for the construction of Thana Plaun (191MW) HEP within the jurisdiction of Jogindernagar and Mandi Forest Divisions, Distt. Mandi. H.P.

"LAND SUITABILITY CERTIFICATE"

This is to certify that 8 hectares of Degraded Forest land bearing Survey No. H43F1, in DPF Halog, Forest Beat Kamand, Forest Range Kataula, Forest Division Mandi, Sub-Tehsil Kataula, District Mandi, HP identified for Compensatory Afforestation is suitable for undertaking plantation from the management point of view and is free from all sorts of encumbrances and encroachments.

Date:
Place: Kataula


Deputy Conservator of Forests,
Mandi Forest Division Mandi (H.P.)



Range Forest Officer
Kataula Forest Range, HP.

Full Title of the Project: Diversion of 406.79 ha. of Forest land in favour of Himachal Pradesh Power Corporation, Ltd., for the construction of Thana Plaun (191MW) HEP within the jurisdiction of Jogindernagar and Mandi Forest Divisions, Distt. Mandi. H.P.

"LAND SUITABILITY CERTIFICATE"

This is to certify that 8 hectares of Degraded Forest land bearing Survey No. H43F1, in DPF Jammu Tunkar, Forest Beat Mohar, Forest Range Kataula, Forest Division Mandi, Sub-Tehsil Kataula, District Mandi, HP identified for Compensatory Afforestation is suitable for undertaking plantation from the management point of view and is free from all sorts of encumbrances and encroachments.

Date:
Place: Kataula


Deputy Conservator of Forests,
Mandi Forest Division Mandi (H.P.),



Range Forest Officer
Kataula Forest Range, HP.

Full Title of the Project: Diversion of 406.79 ha. of Forest land in favour of Himachal Pradesh Power Corporation, Ltd., for the construction of Thana Plaun (191MW) HEP within the jurisdiction of Jogindernagar and Mandi Forest Divisions, Distt. Mandi. H.P.

"LAND SUITABILITY CERTIFICATE"

This is to certify that 5 hectares of Degraded Forest land bearing Survey No. H43F1, in DPF Junah, Forest Beat Neri Nishoo, Forest Range Kataula, Forest Division Mandi, Sub-Tehsil Kataula, District Mandi, HP identified for Compensatory Afforestation is suitable for undertaking plantation from the management point of view and is free from all sorts of encumbrances and encroachments.

Date:
Place: Kataula


Deputy Conservator of Forests,
Mandi Forest Division Mandi (H.P.,


Range Forest Officer
Kataula Forest Range, HP.


Full Title of the Project: Diversion of 406.79 ha. of Forest land in favour of Himachal Pradesh Power Corporation, Ltd., for the construction of Thana Plaun (191MW) HEP within the jurisdiction of Jogindernagar and Mandi Forest Divisions, Distt. Mandi, H.P.

"LAND SUITABILITY CERTIFICATE"

This is to certify that 15 hectares of Degraded Forest land bearing Survey No. H43E13, in DPF Kalaun, Forest Beat Padhar, Forest Range Darang, Forest Division Mandi, Tehsil Padhar, District Mandi, HP identified for Compensatory Afforestation is suitable for undertaking plantation from the management point of view and is free from all sorts of encumbrances and encroachments.

Date: 6-1-2022
Place: Darang


Range Forest Officer
Darang Forest Range, HP.


Deputy Conservator of Forests,
Mandi Forest Division Mandi (H.P.)

Full Title of the Project: Diversion of 406.79 ha. of Forest land in favour of Himachal Pradesh Power Corporation, Ltd., for the construction of Thana Plaun (191MW) HEP within the jurisdiction of Jogindernagar and Mandi Forest Divisions, Distt. Mandi. H.P.

"LAND SUITABILITY CERTIFICATE"

This is to certify that 10 hectares of Degraded Forest land bearing Survey No. H43E14, in Kufra, Forest Block Rehradhar, Forest Beat Bijani, Forest Range Mandi, Forest Division Mandi, Tehsil Sadar, District Mandi, HP identified for Compensatory Afforestation is suitable for undertaking plantation from the management point of view and is free from all sorts of encumbrances and encroachments.

Date:
Place: Mandi

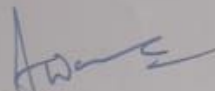

Range Forest Officer
Mandi Forest Range, HP.

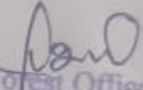

Deputy Conservator of Forests,
Mandi Forest Division Mandi (H.P.)

Full Title of the Project:-Diversion of 406.79 ha. of Forest land in favour of Himachal Pradesh Power Corporation, Ltd., for the construction of Thana Plaun (191MW) HEP within the jurisdiction of Jogindernagar and Mandi Forest Division, District Mandi, HP.

LAND SUITABILITY CERTIFICATE

This to certify that 6 hectares degraded Forest Land bearing Survey sheet No. 52/D/5 in Chhaned-III, Forest Beat Bhujund, Forest Range Tindi, Forest Division Lahaul, Sub Tehsil Udaipur District Lahaul & Spiti, HP identified for the Compensatory Afforestation is suitable for undertaking plantation from the management point of view and is free all sorts of encumbrances and encroachments.


D.F.O.
Lahaul Forest Division
At Keylong


Range Forest Officer,
Tindi Forest Range, HP.

Full Title of the Project: Diversion of 406.79 ha. of Forest land in favour of Himachal Pradesh Power Corporation, Ltd., for the construction of Thana Plaun (191MW) HEP within the jurisdiction of Jogindernagar and Mandi Forest Divisions, Distt. Mandi. H.P.

"LAND SUITABILITY CERTIFICATE"

This is to certify that 7 hectares of Degraded Forest Land bearing Survey No. 52H2, in UPF Khorpani, Forest Beat *Giandha*, Forest Range *Keylong*, Forest Division Lahaul, Tehsil *Lahaul*, District Lahaul & Spiti, HP identified for Compensatory Afforestation is suitable for undertaking plantation from the management point of view and is free from all sorts of encumbrances and encroachments.

JW-S
D.F.O.
Lahaul Forest Division
At Keylong

Date: *10/8/23*

Place: *Keylong*

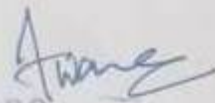
[Signature]
Range Forest Officer

Keylong Forest Range, HP.

Full Title of the Project:-Diversion of 406.79 ha. of Forest land in favour of Himachal Pradesh Power Corporation , Ltd., for the construction of Thana Plaun (191MW) HEP within the jurisdiction of Jogindernagar and Mandi Forest Division, District Mandi, HP.

LAND SUITABILITY CERTIFICATE

This to certify that 5 hectares degraded Forest Land bearing Survey sheet No. 52/D/9 in Ghori Goth, Forest Beat Kurched, Forest Range Tindi, Forest Division Lahaul, Sub Tehsil Udaipur District Lahaul & Spiti, HP identified for the Compensatory Afforestation is suitable for undertaking plantation from the management point of view and is free all sorts of encumbrances and encroachments.

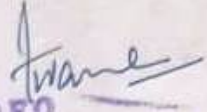

D.F.O.
Lahaul Forest Division
At Keylong


Range Forest Officer,
Tindi Forest Range, HP.

Full Title of the Project: Diversion of 406.79 ha. of Forest land in favour of Himachal Pradesh Power Corporation, Ltd., for the construction of Thana Plaun (191MW) HEP within the jurisdiction of Jogindernagar and Mandi Forest Divisions, Distt. Mandi. H.P.


"LAND SUITABILITY CERTIFICATE"

This is to certify that 5 hectares of Degraded Forest Land bearing Survey No. 52H2, in DPF Peukar, Forest Beat *Kardang*, Forest Range *Keylong*, Forest Division Lahaul, Tehsil *Lahaul*, District Lahaul & Spiti, HP identified for Compensatory Afforestation is suitable for undertaking plantation from the management point of view and is free from all sorts of encumbrances and encroachments.


D.F.O.
Lahaul Forest Division
At Keylong

Date: *16/8/22*

Place: *Keylong*


Range Forest Officer
Keylong Forest Range, HP.

Full Title of the Project: Diversion of 406.79 ha. of Forest land in favour of Himachal Pradesh Power Corporation, Ltd., for the construction of Thana Plaun (191MW) HEP within the jurisdiction of Jogindernagar and Mandi Forest Divisions, Distt. Mandi. H.P.

"LAND SUITABILITY CERTIFICATE"

This is to certify that 10 hectares of Degraded Forest Land bearing Survey No. 52D/14, in UPF Shansha, Forest Beat Shansha, Forest Range Pathon, Forest Division Lahaul, Tehsil Keylong, District Lahaul & Spiti, HP identified for Compensatory Afforestation is suitable for undertaking plantation from the management point of view and is free from all sorts of encumbrances and encroachments.


D.F.O.
Lahaul Forest Division
At Keylong

Date: 10/8/23

Place: Keylong

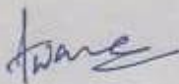

Range Forest Officer

Forest Range, HP.

Full Title of the Project: Diversion of 406.79 ha. of Forest land in favour of Himachal Pradesh Power Corporation, Ltd., for the construction of Thana Plaun (191MW) HEP within the jurisdiction of Jogindernagar and Mandi Forest Divisions, Distt. Mandi. H.P.


"LAND SUITABILITY CERTIFICATE"

This is to certify that 7 hectares of Degraded Forest Land bearing Survey No. 52H2, in Silagompa, Forest Beat Gandhla, Forest Range Keylong, Forest Division Lahaul, Tehsil Lahaul, District Lahaul & Spiti, HP identified for Compensatory Afforestation is suitable for undertaking plantation from the management point of view and is free from all sorts of encumbrances and encroachments.


D.F.O.
Lahaul Forest Division
At Keylong

Date: 10/8/23

Place: Keylong


Range Forest Officer

Keylong Forest Range, HP.


Full Title of the Project: Diversion of 406.79 ha. of Forest land in favour of Himachal Pradesh Power Corporation, Ltd., for the construction of Thana Plaun (191MW) HEP within the jurisdiction of Jogindernagar and Mandi Forest Divisions, Distt. Mandi. H.P.

"LAND SUITABILITY CERTIFICATE"

This is to certify that 30 hectares of Degraded Forest Land bearing Survey No. 53E1, in Akash Mata, Forest Beat ^{Kothi Mata} Dalasari, Forest Range Sainj, Forest Division Banjar, Tehsil Bhunter, District Kullu, HP identified for Compensatory Afforestation is suitable for undertaking plantation from the management point of view and is free from all sorts of encumbrances and encroachments.

Date: 26/07/2023.

Place: Sainj


Range Forest Officer
Sainj Forest Range, HP.


Divisional Forest Officer
Banjar Forest Division
Banjar

FULL TITLE OF PROJECT:- Diversion of 406.79 hectare of forest land for construction of Thana Plaun HEP (191 MW) under the jurisdiction of Mandi forest Division Distt. Mandi H.P.

CHECK SERIAL NO.18

LAND SUITABILITY CERTIFICATE BY THE DFO

(For the forest land to be diverted under FCA)

This is to certify that 13.27 ha Land bearing Survey No.H43F1, Muhal Masad, Shiva Badar, Range Panarsa, Tehsil Sadar District Mandi H.P. identified for compensatory afforestation is suitable for plantation from management point of view and is free from all sorts of encumbrances and encroachment.

Date:-07.03.2019

Place:- Mandi

Panarsa
R.O. *Shiva Badar*
Official seal *Range Forest Officer*
Forest Range Panarsa


Shiva Badar
Divisional Forest Officer,
Mandi Forest Division, Mandi H.P.
Official Seal *Divisional Forest Officer*
Forest Division Mandi H.P.

Full Title of the Project: Diversion of 406.79 ha. of Forest land in favour of Himachal Pradesh Power Corporation, Ltd., for the construction of Thana Plaun (191MW) HEP within the jurisdiction of Jogindernagar and Mandi Forest Divisions, Distt. Mandi. H.P.

"LAND SUITABILITY CERTIFICATE"

This is to certify that 10 hectares of Degraded Forest land bearing Survey No. H43F1, in DPF Bairoo, Forest Beat Mohar, Forest Range Kataula, Forest Division Mandi, Sub-Tehsil Kataula, District Mandi, HP identified for Compensatory Afforestation is suitable for undertaking plantation from the management point of view and is free from all sorts of encumbrances and encroachments.

Date:
Place: Kataula


Deputy Conservator of Forests,
Mandi Forest Division Mandi H.P.


Range Forest Officer
Kataula Forest Range, HP.

FULL TITLE OF PROJECT:-

Diversion of 406.79 hectare of forest land for construction of Thana Plaun HEP(191 MW) under the jurisdiction of Mandi forest Division Distt. Mandi H.P.


**CHECK SERIAL NO.18.
LAND SUITABILITY CERTIFICATE BY THE DFO
(For the forest land to be diverted under FCA)**

This is to certify that 5.74 ha Land bearing Survey No.H43F2, Muhal Nagdhar, Block Shivabadar, Range Panarsa, Tehsil Sadar, District Mandi H.P. identified for compensatory afforestation is suitable for plantation from management point of view and is free from all sorts of encumbrances and encroachment.

Date:- 07.02.2022

Place:- Mandi


DFO Panarsa


**Deputy Conservator of Forests,
Mandi Forest Division, Mandi H.P.**
Official Seal Deputy Conservator of Forests
Mandi Forest Division, Mandi (H.P.)

FULL TITLE OF PROJECT:- Diversion of 406.79 hectare of forest land for construction of Thana Plaun HEP (191 MW) under the jurisdiction of Mandi forest Division Distt. Mandi H.P.

CHECK SERIAL NO.18

LAND SUITABILITY CERTIFICATE BY THE DFO


(For the forest land to be diverted under FCA)

This is to certify that 5.18 ha Land bearing Survey No.H43F1 & H43E13, Muhal Nandal, Block Kataula, Range Kataula, Tehsil Sadar District Mandi H.P. identified for compensatory afforestation is suitable for plantation from management point of view and is free from all sorts of encumbrances and encroachment.

Date:-05.03.2019

Place:- Mandi

R.O. Kataula
Official seal
Range Forest Officer
Kataula Forest Range
Distt. Mandi (H.P.)


Divisional Forest Officer,
Mandi Forest Division, Mandi H.P.
Official Seal
Divisional Forest Officer
Forest Division Mandi H.P.

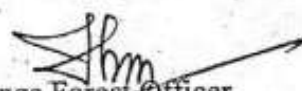
Full Title of the Project: Diversion of 406.79 ha. of Forest land in favour of Himachal Pradesh Power Corporation, Ltd., for the construction of Thana Plaun (191MW) HEP within the jurisdiction of Jogindernagar and Mandi Forest Divisions, Distt. Mandi. H.P.


"LAND SUITABILITY CERTIFICATE"

This is to certify that 10 hectares of Degraded Forest land bearing Survey No. H43F1, in DPF Neri Nishoo, Forest Beat Neri Nishoo, Forest Range Kataula, Forest Division Mandi, Sub-Tehsil Kataula, District Mandi, HP identified for Compensatory Afforestation is suitable for undertaking plantation from the management point of view and is free from all sorts of encumbrances and encroachments.

Date:

Place: Kataula


Range Forest Officer
Kataula Forest Range, HP.


Deputy Conservator of Forests,
Mandi Forest Division Mandi (H.P.)

Full Title of the Project: Diversion of 406.79 ha. of Forest land in favour of Himachal Pradesh Power Corporation, Ltd., for the construction of Thana Plaun (191MW) HEP within the jurisdiction of Jogindernagar and Mandi Forest Divisions, Distt. Mandi. H.P.

"LAND SUITABILITY CERTIFICATE"

This is to certify that 10 hectares of Degraded Forest land bearing Survey No. H43E14, in Rehradhar, Forest Beat Tung, Forest Range Mandi, Forest Division Mandi, Tehsil Sadar, District Mandi, HP identified for Compensatory Afforestation is suitable for undertaking plantation from the management point of view and is free from all sorts of encumbrances and encroachments.

Date:
Place: Mandi



Deputy Conservator of Forests,
Mandi Forest Division Mandi (H.P.),


Range Forest Officer
Mandi Forest Range, HP.

Full Title of the Project: Diversion of 406.79 ha. of Forest land in favour of Himachal Pradesh Power Corporation, Ltd., for the construction of Thana Plaun (191MW) HEP within the jurisdiction of Jogindernagar and Mandi Forest Divisions, Distt. Mandi. H.P.

"LAND SUITABILITY CERTIFICATE"

This is to certify that 10 hectares of Degraded Forest land bearing Survey No. H43E14, in Sihnal-I, Forest Block Rehradhar, Forest Beat Bijani, Forest Range Mandi, Forest Division Mandi, Tehsil Sadar, District Mandi, HP identified for Compensatory Afforestation is suitable for undertaking plantation from the management point of view and is free from all sorts of encumbrances and encroachments.


Deputy Conservator of Forests,
Mandi Forest Division Mandi (H.P.),

Date:
Place: Mandi


Range Forest Officer
Mandi Forest Range, HP.


Full Title of the Project: Diversion of 406.79 ha. of Forest land in favour of Himachal Pradesh Power Corporation, Ltd., for the construction of Thana P (191MW) HEP within the jurisdiction of Jogindernagar and Mandi Forest Divisions, Distt. Mandi. H.P.

"LAND SUITABILITY CERTIFICATE"

This is to certify that 10 hectares of Degraded Forest land bearing Survey No. H43E14, in Siram, Forest Block Rehradhar, Forest Beat Tamlot, Forest Range Mandi, Forest Division Mandi Tehsil Sadar, District Mandi, HP identified for Compensatory Afforestation is suitable for undertaking plantation from the management point of view and is free from all sorts of encumbrances and encroachments.

Date:
Place: Mandi


Range Forest Officer
Mandi Forest Range, HP.


Deputy Conservator of Forests,
Mandi Forest Division Mandi (H.P.)

FULL TITLE OF PROJECT:-

Diversion of 406.79 hectare of forest land for construction of Thana Plaun HEP(191 MW) under the jurisdiction of Mandi forest Division Distt. Mandi H.P.

**CHECK SERIAL NO.18.
LAND SUITABILITY CERTIFICATE BY THE DFO
(For the forest land to be diverted under FCA)**

This is to certify that 8.42 ha Land bearing Survey No.H43F1, Muhal Suhada, Block Bagi, Range Kataula, Tehsil Sadar, District Mandi H.P. identified for compensatory afforestation is suitable for plantation from management point of view and is free from all sorts of encumbrances and encroachment.

Date:- 07.02.2022

Place:- Mandi


RFO. Kataula.


**Deputy Conservator of Forests,
Mandi Forest Division, Mandi H.P.**
Official Seal Deputy Conservator of Forests
Mandi Forest Division, Mandi (H.P.)

FULL TITLE OF PROJECT:-

Diversion of 406.79 hectare of forest land for construction of Thana Plaun HEP(191 MW) under the jurisdiction of Mandi forest Division Distt. Mandi H.P.

**CHECK SERIAL NO.18.
LAND SUITABILITY CERTIFICATE BY THE DFO
(For the forest land to be diverted under FCA)**

This is to certify that 34.31 ha Land bearing Survey No.H43F2, Muhal Suma, Block Shivabadar, Range Panarsa, Tehsil Sadar, District Mandi H.P. identified for compensatory afforestation is suitable for plantation from management point of view and is free from all sorts of encumbrances and encroachment.

Date:- 07.02.2022

Place:- Mandi


RFO Panse


**Deputy Conservator of Forests,
Mandi Forest Division, Mandi H.P.**
Official Seal Deputy Conservator of Forests
Mandi Forest Division, Mandi H.P.)

FULL TITLE OF PROJECT:-

Diversion of 406.79 hectare of forest land for construction of Thana Plaun HEP(191 MW) under the jurisdiction of Mandi forest Division Distt. Mandi H.P.

**CHECK SERIAL NO.18.
LAND SUITABILITY CERTIFICATE BY THE DFO
(For the forest land to be diverted under FCA)**

This is to certify that 32.04 ha Land bearing Survey No.H43F1, Muhal Tihri, Block Bagi, Range Kataula, Tehsil Sadar, District Mandi H.P. identified for compensatory afforestation is suitable for plantation from management point of view and is free from all sorts of encumbrances and encroachment.

Date:- 07.02.2022

Place:- Mandi

[Signature]
DFO Kataula

[Signature]
**Deputy Conservator of Forests,
Mandi Forest Division, Mandi H.P.**
Official Seal Deputy Conservator of Forests
Mandi Forest Division, Mandi (H.P.)