


**FULL TITLE OF THE PROJECT: DIVERSION OF 1.92 HA. OF FOREST LAND IN FAVOUR OF HPPWD FOR THE C/O CHILLON TO CHOWKI MRIGWAL KM 0/00 TO 8/00 WITHIN THE JURISDICTION OF, RENUKAJI FOREST DIVISION IN DISTRICT SIRMOUR, HP.**


File No. : \_\_\_\_\_


Date of Proposal: \_\_\_\_\_


**CHECK LIST NO. 05**


The Map of the project site/forest area required for the diversion of forest land in favor of HPPWD showing forest boundaries and adjoining areas with their land use in distinct colours in 1:50000 on original Survey of India topo sheet and also Index plan is attached.

  
**ER. AATISH THAKUR**  
Junior Engineer  
Chandni Section  
HPPWD Sataun

  
**ER. VISHAL BHARDWAJ**  
Assistant Engineer,  
Sataun Sub-Division  
HP.PWD, Sataun

  
**ER. PRAMOD KUMAR UPRETI**  
Executive Engineer,  
Shillai Division, (B&R)  
HP.PWD Shillai

  
**MOHINDER SINGH, FR**  
Range Forest Officer,  
Kaffota Forest Range

  
**SHRESHTHA NAND, HPFS**  
Divisional Forest Officer  
Renuka Ji Forest Division,  
Sri Renuka Ji Dist. Sirmour H.P.