

FULL TITLE OF THE PROJECT: DIVERSION OF 1.92 HA. OF FOREST LAND IN FAVOUR OF HPPWD FOR THE C/O CHILLON TO CHOWKI MRIGWAL KM 0/00 TO 8/00 WITHIN THE JURISDICTION OF RENUKAJI FOREST DIVISION IN DISTRICT SIRMOUR, HP.

File No. : _____

Date of Proposal: _____


CHECK LIST SERIAL NUMBER-34


UNDERTAKING


It is hereby certified that geo-referenced boundary in shape file and digital map with a hard copy is prepared by using Total Station or differential GPS, in respect of diversion of forest land proposed for the Construction of **CHILLON TO CHOWKI MRIGWAL ROAD KM 0/00 TO 8/00.**

Place.....SATAUN.....

Date.....7-8-2020.....


ER. AATISH THAKUR
Junior Engineer
Chandni Section
HPPWD Sataun


ER. VISHAL BHARDWAJ
Assistant Engineer,
Sataun Sub-Division
HP.PWD, Sataun


ER. PRAMOD KUMAR UPRETI
Executive Engineer,
Shillai Division, (B&R)
HP.PWD Shillai