

FULL TITLE OF THE PROJECT: DIVERSION OF 1.92 HA. OF FOREST LAND IN FAVOUR OF HPPWD FOR THE C/O CHILLON TO CHOWKI MRIGWAL KM 0/00 TO 8/00 WITHIN THE JURISDICTION OF RENUKAJI FOREST DIVISION IN DISTRICT SIRMOUR, HP.

File No. : _____

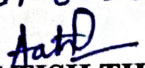
Date of Proposal: _____


CHECK LIST SERIAL NO. 08
STATEMENT SHOWING DETAILS OF NON - FOREST AREA
INVOLVED IN THE PROPOSAL


S r. N o	Distt.	Division	Range/ Tehsil/ Village	Khasra/Survey or Compartment Number or KM stone mtr	Non-Forest Proposed Diversion (ha.)	Area for Legal Status of Non Forest Area	Remarks
1	2	3	4	5	6	7	8
1	Sirmour	Renuka Forest Division	Kaffota Tehsil Kamrau and Distt. Sirmour Km	C/o CHILLON TO CHOWKI MRIGWAL ROAD KM 0/00 TO 8/00 Forest Area from RD 0/00 TO 3/200 Survey Sheet No. H43L10 (53F/10)	Non Forest Area from RD 3/200 to 4/655 & 5/155 to 5/670(Samlat land) = 1970 m x 6.00 m =(1.182 ha) RD 4/655 to 5/155 & 5/670 to 8/00(Private land) = 2830 m x 6.00 m =(1.698 ha) Total Non Forest Area = 1970 + 2830 = 4800 m x 6.00 m = 2.880 ha.	Agriculture land	Non- Forest Area
				Total	2.880 ha.		

Place: **SATAUN**


Date: **07-8-2020**


ER. AATISH THAKUR
Junior Engineer
Chandni Section
HPPWD Sataun


ER. VISHAL BHARDWAJ
Assistant Engineer,
Sataun Sub-Division
HP.PWD, Sataun


ER. PRAMOD KUMAR UPRETI
Executive Engineer,
Shillai Division, (B&R)
HP.PWD Shillai


MOHINDER SINGH, FR
Range Forest Officer,
Kaffota Forest Range


SHRESHTHA NAND, HPFS
Divisional Forest Officer
Renuka Ji Forest Division
Sri Renuka Ji Distt. Sirmour H.P.

Countersigned by:-
Nodal Officer (FC)