

**FULL TITLE OF THE PROJECT: DIVERSION OF 1.92 HA. OF FOREST LAND IN FAVOUR OF HPPWD FOR THE C/O CHILLON TO CHOWKI MRIGWAL KM 0/00 TO 8/00 WITHIN THE JURISDICTION OF RENUKAJI FOREST DIVISION IN DISTRICT SIRMOUR, HP.**

File No. : \_\_\_\_\_

Date of Proposal: \_\_\_\_\_

**CHECK LIST NO. 06**

**LAYOUT PLAN**


**Certificate of Forest Land involved in the Project in Shape of Linear Chart**

It is certified that the following lengths of Forest as well as Non-Forest Land is involved for the Construction of CHILLON TO CHOWKI MRIGWAL ROAD KM 0/00 TO 8/00 in Tehsil Kamrau, Distt. Sirmour, HP.


KM 0/00 to 3/200	=	3200 Mtrs.	Forest Land =	1.76 Ha.
Proposed dumping from RD 0/00 to 2/00 at site D1, D2, D3 & D4 as mentioned in line plan	=			0.16 Ha.
<b>Total</b>	=			<b>1.92 Ha.</b>
KM 3/200 to 4/655 and 5/155 to 5/670	=	1970 Mtrs. (Samlat land)	Non-Forest Land	
	=		=	1.182 Ha
KM 4/655 to 5/155 and 5/670 to 8/0	=	2830 Mtrs. (Private land)	Non Forest Land	
	=		=	1.698 Ha.
<b>Total</b>	=	<b>8000 Mtrs. i.e 8.00 kms</b>		

The total forest land length is 3200 meters as shown in the linear chart:



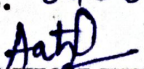
Shown Forest Land 


Shown Samlat Land 


Shown Private Land 


PLACE: **SATAUN**


DATE: **07-08-2020**

  
ER. AATISH THAKUR  
Junior Engineer  
Chandni Section  
HPPWD Sataun

  
ER. VISHAL BHARDWAJ  
Assistant Engineer,  
Sataun Sub-Division  
HP.PWD, Sataun

  
ER. PRAMOD KUMAR UPRETI  
Executive Engineer,  
Shillai Division, (B&R)  
HP.PWD Shillai

  
MOHINDER SINGH, FR  
Range Forest Officer,  
Kaffota Forest Range

  
SHRESHTHA NAND, HPFS  
Divisional Forest Officer  
Renuka Ji Forest Division,  
Renuka Ji Distt. Sirmour H.P.