

CERTIFICATE

Certified that, the Reserved Forests area of Vempalli Range proposed for excavation of GNSS main canal (Package-02/06) (i) from KM 87.400 to KM 92.250 and (ii) from KM 93.450 to 94.800 in favour of Executive Engineer, GNSS Division No7, Pulivendula passing through Ganganapalli RF Vempalli Range of Kadapa Forest Division is not vulnerable for erosion.


Forest Range Officer
Vempalli


Divisional Forest Officer
Kadapa

CERTIFICATE

This is Certified that, the Reserved Forest area of Vempalli Range proposed for excavation of GNSS main canal (Package-02/06) (i) from KM 87.400 to KM 92.250 and (ii) from KM 93.450 to 94.800 in favour of Executive Engineer, GNSS Division No7, Pulivendula passing through Ganganapalli RF Vempalli Range of Kadapa Forest Division does not fall in protected archaeological/heritage site/defense establishment or any other important monument.




Forest Range Officer
Vempalli




Divisional Forest Officer
Kadapa

CERTIFICATE

Certified that the proposed diversion of 101.24 Ha. Forest land is proposed in Vempalli Range of Kadapa Division for Diversion of Forest land in Ganganapalli RF of Kadapa Division for excavation of GNSS main canal (Package-02/06) (i) from KM 87.400 to KM 92.250 and (ii) from KM 93.450 to 94.800 in favour of Executive Engineer, GNSS Division No7, Pulivendula does not affect any monuments of Historical, Religious, Archeological, Recreational Importance including wild life sanctuary and National Parks etc.



Forest Range Officer
Vempalli


Divisional Forest Officer
Kadapa

CERTIFICATE

This is to certify that, I have inspected the proposed area on 03.08.2018 in Vempalli Range (A detailed report enclosed).


Forest Range Officer
Vempalli


Divisional Forest Officer
Kadapa

CERTIFICATE

Certified that, all required Annexure and Particulars pertaining to the proposals are furnished in English.




Forest Range Officer
Vempalli




Divisional Forest Officer
Kadapa

CERTIFICATE

Certificate that the work was not commenced, hence no violation of the provisions of Forest (Conservation) Act, 1980 is occurred.



Forest Range Officer
Vempalli



Divisional Forest Officer
Kadapa

CERTIFICATE

Certified that no violation of the said provision of Forest Conservation Act 1980 occurred in the said area.



Forest Range Officer
Vempalli



Divisional Forest Officer
Kadapa

CERTIFICATE

Certified that there is fauna like Hare, Wildboar etc., in the area proposed for Diversion during the inspection.



Forest Range Officer
Vempalli



Divisional Forest Officer
Kadapa

CERTIFICATE

Certified that no violation of the said provision of Forest Conservation Act 1980 occurred in the said area.



Forest Range Officer
Vempalli



Divisional Forest Officer
Kadapa

CERTIFICATE

Certified that there is fauna like Hare, Wildboar etc., in the area proposed for Diversion during the inspection.



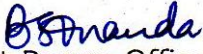
Forest Range Officer
Vempalli



Divisional Forest Officer
Kadapa

CERTIFICATE

This is to certify that, the proposals for the diversion of 101.24 Ha. of Forest land in Ganganapalli RF of Vempalli Range respectively in Kadapa District for excavation of GNSS main canal (Package-02/06) (i) from KM 87.400 to KM 92.250 and (ii) from KM 93.450 to 94.800 in favour of Executive Engineer, GNSS Division No7, Pulivendula passing through Ganganapalli RF of Vempalli of Kadapa Forest Division were put forth before the Grama Sabha of Gurramgumputhanda Villages Pendlimarri Mandal on 21.03.2018 with full details and its implications and discussed in Grama Sabha, which has given written consent stating that there are no forest dwellers eligible under FRA in the locality of Ganganapalli RF and no objection.




Forest Range Officer
Vempalli




Divisional Forest Officer
Kadapa

CERTIFICATE


This is to certify that, it was discussed about the diversion for excavation of GNSS main canal (Package-02/06) (i) from KM 87.400 to KM 92.250 and (ii) from KM 93.450 to 94.800 in favour of Executive Engineer, GNSS Division No7, Pulivendula passing through Ganganapalli RF of Vempalli Range of Kadapa Forest Division and decision was taken place in quorum of minimum 50% of members of the Grama Sabha present.



Forest Range Officer
Vempalli


Divisional Forest Officer
Kadapa

CERTIFICATE

This is to Certify that, there are no tribal and Pre-agriculture communities which are too specifically safeguarded as per section (3) (2) of the FRA 2006 in the area proposed for excavation of GNSS main canal (Package-02/06) (i) from KM 87.400 to KM 92.250 and (ii) from KM 93.450 to 94.800 in favour of Executive Engineer, GNSS Division No7, Pulivendula passing through Ganganapalli RF of Vempalli Range of Kadapa Forest Division.



Forest Range Officer
Vempalli


Divisional Forest Officer
Kadapa

CERTIFICATE


This is to Certify that, there are no cases which will attracts the provisions of FRA 2006 especially under Sec.3(1) (e), 3(1) © and 4 (5) at the area of Ganganapalli RF where the area for diversion is applied for excavation of GNSS main canal (Package-02/06) (i) from KM 87.400 to KM 92.250 and (ii) from KM 93.450 to 94.800 in favour of Executive Engineer, GNSS Division No7, Pulivendula.


Forest Range Officer
Vempalli


Divisional Forest Officer
Kadapa

CERTIFICATE

This is to certify that, there are no cases for which facilities to be managed by the government which involves felling of trees not exceeding 75 trees per Ha. Under Sec. 3 (2) of FR Act.


Forest Range Officer
Vempalli


Divisional Forest Officer
Kadapa