

# **FORMAT FOR JOINT INSPECTION REPORT FOR FOREST CONSERVATION ACT 1980 CLEARANCE**


Date 08/06/16


Sl. No.	Particulars	Report												
1.	Name Of Project:	Construction of PWD road from Tikjuk Mechanical Workshop to Nhishang Gumpa via Byadung Tikpotam.												
2.	Brief Project Report	The user agency PWD has proposed to construct approach road from Tikjuk Mechanical Workshop to Nhishang Gumpa via Byadung Tikpotam. The total length of the road is 5kms. The construction of road area falls under Pemayangtse R/F and private land .												
3.	Date of Joint Inspection:	04.04.2016												
4.	Participation: a. Name b. Designation c. Department	<table border="0"> <tr> <td>Forest Department</td> <td>User Agency</td> <td>Land Revenue Deptt</td> </tr> <tr> <td>i. U.K. Chettri (RO) Gyalshing</td> <td>i. A.E</td> <td>i.</td> </tr> <tr> <td>ii. P.D. Sherpa (BO)</td> <td>ii. J.E</td> <td>ii.</td> </tr> <tr> <td>iii. Babita Rai (FG)</td> <td></td> <td></td> </tr> </table>	Forest Department	User Agency	Land Revenue Deptt	i. U.K. Chettri (RO) Gyalshing	i. A.E	i.	ii. P.D. Sherpa (BO)	ii. J.E	ii.	iii. Babita Rai (FG)		
Forest Department	User Agency	Land Revenue Deptt												
i. U.K. Chettri (RO) Gyalshing	i. A.E	i.												
ii. P.D. Sherpa (BO)	ii. J.E	ii.												
iii. Babita Rai (FG)														
5.	Details of land (in Ha) a. Forest land b. Total land involved	<table border="0"> <tr> <td><b>Toposheet</b> 78A/7/3 -do-</td> <td><b>Area</b> 1.02 Ha. 8.22 Ha.</td> <td><b>Status of land</b> Forest land</td> </tr> </table>	<b>Toposheet</b> 78A/7/3 -do-	<b>Area</b> 1.02 Ha. 8.22 Ha.	<b>Status of land</b> Forest land									
<b>Toposheet</b> 78A/7/3 -do-	<b>Area</b> 1.02 Ha. 8.22 Ha.	<b>Status of land</b> Forest land												
6.	Enumeration list of Forest crop and GPS Co-ordinate:	<p>I. Enumeration list enclosed.</p> <p>II. GPS CORDINATES:</p> <table border="0"> <tr> <td>P1. N 27°17'41.4" E 088°15'46.3"</td> <td>P2. N 27°17'44.1" E 088°15'48.1 "</td> <td>P3. N27°17'43.4" E088°15'49.2"</td> </tr> </table>	P1. N 27°17'41.4" E 088°15'46.3"	P2. N 27°17'44.1" E 088°15'48.1 "	P3. N27°17'43.4" E088°15'49.2"									
P1. N 27°17'41.4" E 088°15'46.3"	P2. N 27°17'44.1" E 088°15'48.1 "	P3. N27°17'43.4" E088°15'49.2"												
7.	Legal status of Forest land a. Gaucharan b. Khasmal c. Reserve Forest d. Any Other	Reserve Forest												
8.	Legal status of pvt. land as per 1951-52 record(Details of pvt. land to be attested and attested copy of Cadastral Map)	Enclosed.												
9.	Item-wise breakup of forest land required as per project	<p>Pemayangtse R/F. Length of road × breadth of road (620mtr × 16.54 mtr = 10255 mtrs)</p> <p>Area involved : 1.02 Ha.</p>												




10.	Whether any National Park, W/L Sanctuary involved or not	Nil
11.	Types of vegetation a. Top Canopy b. Middle Canopy c. Ground Canopy	Middle Canopy & Ground Canopy
12.	Density of crops (in %)	0.5-0.6%
13.	No. of felling of trees, poles and other forest produce involved or not	Yes. (Details enclosed)
14.	Brief observation of inspection team	The stretch of 5 Kms. Road construction from Tikjuk Mechanical Workshop to Nhishang Gumpa falls under Gyalshing (T) Block and maximum construction of road falls under private land and part of R/F land is involved.
15.	Sketch Map of proposed project area showing detail alignment	Enclosed


FOREST DEPTT.

I)   
R.O.(T)  
GYALSHING


II)   
BLOCK OFFICER (T)  
Gyalshing Block


LAND REVENUE DEPTT.

I)   
Revenue Officer Cum Asstt. Director  
Land Revenue Dept.  
Govt. of Sikkim  
West Gyalshing

II)   
Head Surveyor  
West District  
Gyalshing

USER AGENCY

I)   
Junior Engineer  
Roads & Bridges Department  
Gyalshing Sub-Division

II)   
Assistant Engineer  
Roads & Bridges Department  
Sub-Division, Gyalshing,  
West Sikkim