

Annexure-1**Additional Checklist**

Subject- Diversion of 39.14 Ha Forest Land for the Project of "Widening/ Up-gradation of Waghai- Shamghan Section (From Km 59+600 To Km 103+300) of Chikhli- Saputara Road (SH-15) to 4-Laning with Paved Shoulders in Taluka-Waghai & Ahwa, District-Dang, State-Gujarat.

Certificate of USER Agency for use of Flyash

It is Certified that Fly ash is available within 100 Km of the proposed road project involving Diversion of 39.14 Ha Forest Land for the Project of "Widening/ Up-gradation of Waghai- Shamghan Section (From Km 59+600 To Km 103+300) of Chikhli- Saputara Road (SH-15) to 4-Laning with Paved Shoulders in Taluka-Waghai & Ahwa, District-Dang, State-Gujarat. Tonne of Flyash will be used in this project.

DATE : 27/02/2023

PLACE : Ahwa

(M.R.Patel)

Deputy Executive Engineer
Dang (R & B) Sub Division
Waghai

(S.R.Patel)

Executive Engineer
Dang (R & B) Division
Ahwa


C N KUMAR J.F.S)
Deputy Conservator of Forest
South Dang Division Ahwa


Annexure-2**Additional Checklist**


Diversion of 39.14 Ha Forest Land for the Project of "Widening/ Up-gradation of Waghai-Shamghan Section (From Km 59+600 To Km 103+300) of Chikhli- Saputara Road (SH-15) to 4-Laning with Paved Shoulders in Taluka-Waghai&Ahwa, District-Dang, State-Gujarat.

Traffic data of five years

S.No.	Month & Year	Traffic count Post @Km 61+000 PCU	Traffic count Post @Km 61+000 CVPD
1	Jul-17	10454	939
2	Jan-18	10722	963
3	Jul-18	10996	987
4	Jan-19	11277	1012
5	Jul-19	11566	1037
6	Jan-20	11862	1063
7	Jul-20	12159	1090
8	Jan-21	12463	1118
9	Jul-21	12775	1146
10	Jan-22	13095	1175


Dy. Executive Engineer
Roads & Building Sub-Division (State)
Waghai, Dist.-Dang


Executive Engineer
Roads & Building Division (State)
Dang-Ahwa, Dist.-Dang


C. Neeraj Kumar, I.F.S.
Deputy Conservator of Forest
South Dang Division Ahwa


Annexure-3
Additional Checklist

Subject- Diversion of 39.14 ha Forest land for Widening & Strengthening 5.50 meter to 12.00 meter of Subir to Singhana Road (SH-80, Chainage 29/500 to Chainage 37/419) and Subir to Sabaridham Road (Chainage 00/000 to Chainage 2.180) in Taluka- Subir/ Range: Subir & Singhana, District: Dang, State: Gujarat.

Certificate of DCF regarding tree cutting limited to 14mtr. (for two lane) and 22mtr. (for four lane)

(c) It is certified that as per the instruction issued vide letter no. JMN-29-B-2331-46, Dated 04/08/2011, the cutting of trees will be limited to 22 mtr. Width (for two lane). The marking list of trees has been prepared accordingly.

DATE : 27/08/2023
PLACE : Ahwa


(M.R. Patel)
Deputy Executive Engineer
Dang (R & B) Sub Division
Waghai


(S.R. Patel)
Executive Engineer
Dang (R & B) Division
Ahwa


(C. Neeraj Kumar, I.F.S)
Deputy Conservator of Forest
South Dang Division Ahwa



Gujarat State Road Development Corporation Limited
(A Government of Gujarat Undertaking)

Name of Project: Diversion of 39.14 hec. forest land for the project of widening/up-gradation of Waghai-Shamghan section (from km 59/600 to km 103/300) of Chikhli-Saputara Road (SH-15) to 4-laning with paved shoulders in Taluka: Waghai & Ahwa, District: Dang, State:Gujarat.

Certificate For Minimum Tree Cutting

It is Clarified that as per the Approval Alignment [SHR/272021/599/C, Date:7/12/2021] from Government of Gujarat Here there will be Minimum tree cut in this Alignment and there will be minimum lost to forest so Please Do needful.


[R. N. Patel]
Dy. General Manager (P-4)

No. DGMP/Chikhli -Saputara-Hill/ Certificate Tree Cutting/ 2289 /2025
Date: 13/08/2025