

1 Title of the Project: Diversion of 6.472 ha. of forest land in favour of Registrar Atal Medical & Research University for construction of Atal Medical & Research University at Nerchowk within the jurisdiction of Suket Forest Division Mandi HP.

e No. : FP/HP/OTHERS/152581/2022

te of Proposal: _____

PART-II

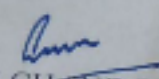
(To be filled by the concerned Deputy Conservator of Forests)

ite Serial No. of Proposal _____
cation of the project/scheme

State/Union Territory	Himachal Pradesh
District.	Mandi
Forest Division	Suket Forest Division, Sundernagar
Area of forest land proposed for diversion (in ha.)	6.472
Legal status of forest	Gair Mumkin Khad
Density of vegetation.	0
Species-wise (scientific names) and diameter class-wise enumeration of trees (to be enclosed. In case of irrigation / hydel projects enumeration at FRL, FRL-2 meter & FRL-4 meter also to be enclosed.)	Attached at P.No. 31
Brief note on vulnerability of the forest area to erosion.	Minimum erosion
Approximate distance of proposed site for diversion from boundary of forest.	2 Km.
Whether forms part of National Park, wildlife sanctuary, biosphere reserve, tiger reserve, elephant corridor, etc. (If so, the details of the area and comments of the Chief Wildlife Warden to be annexed).	No
Whether any rare/endangered/unique species of flora and fauna found in the area- if so details thereof.	No
Whether any protected archaeological/heritage site/defence establishment or any other important monument is located in the area. If so, the details thereof with NOC from competent authority, if required.	No
Whether the requirement of forest land as proposed by the user agency in col. 2 of Part-I is unavoidable and barest minimum for the project. If no, recommended area item-wise with details of alternatives examined.	Yes
Whether any work in violation of the Act has been carried out (Yes/No). If yes, details of the same including period of work done, action taken on erring officials. Whether work in violation is still in progress.	No
Details of compensatory afforestation scheme: i. Details of non forest area/degraded forest area identified for compensatory afforestation. its	Attached at P.No. 33

<p>distance from adjoining forest, number of patches, size of each patch.</p> <p>ii Map showing non- forest/degraded forest area identified for compensatory afforestation and adjoining forest boundaries.</p> <p>iii Detailed compensatory afforestation scheme including species to be planted, implementing agency, time schedule, cost structure, etc.</p> <p>iv Total financial outlay for compensatory afforestation scheme.</p> <p>v Certificates from competent authority regarding suitability of area identified for compensatory afforestation and from management point of view. (To be signed by the concerned Deputy Conservator of Forests).</p>	<p>Attached at page - 34, 35</p> <p>Attached at page - 36</p> <p>Attached at page - 37</p> <p>Attached at page - 38</p>
<p>Site inspection report of the DCF (to be enclosed) especially highlighting facts asked in col. 7 (xi, xii), 8 and 9 above.</p>	<p>Attached at page - 32</p>
<p>Division/District profile:</p> <p>i. Geographical area of the district/Division.</p> <p>ii. Forest area of the district/Division.</p> <p>iii. Total forest area diverted since 1980 with number of cases.</p> <p>iv. Total compensatory afforestation stipulated in the district/division since 1980 on (a) forest land including penal compensatory afforestation, (b) non-forest land.</p> <p>v. Progress of compensatory afforestation as on (date) 30.06.2022 on (a) forest land (b) non-forest land.</p>	<p>86940ha.</p> <p>27598.40ha.</p> <p>577.0559 ha. in 69 cases.</p> <p>1229.728 ha</p> <p>0</p> <p>1122.404ha</p> <p>0</p>
<p>13. Specific recommendations of the DCF for acceptance or otherwise <u>Reccomended</u> of the proposal with reasons.</p>	<p>Land is required for development purpose, so case is recommended</p>

Date:- 01.08.2022
Place:- Sundernagar.

Signature 
Name SUBHASH CHAND PRASHAR.
Divisional Forest Officer
Suket Forest Division
Sundernagar (H.P.) - 175018

CHECK LIST-7

Proposal No:- FP/HP/Others/152581/2022
Date of Proposal:- 19 Feb 2022

STATEMENT SHOWING DETAILS OF FOREST AREA PROPOSED FOR DIVERSION.

PROJECT TITLE:- C/O ATAL MEDICAL & RESEARCH UNIVERSITY AT NERCHOWK, DISTT. MANDI H.P.

Sr.No	District	Division	Range/Tehsil/ Village	Khastra/Survey Component Number or Km. stone	Forest area proposed for diversion (ha.)	Legal status of area	Remark
1	2	3	4	5	6	7	8
1.	Mandi	Sundernagar	Sayohali/224	507/1	6.472		
				Total	6.472		

Gair Mumkin khat

Place S/Ningam
Date 07/02/2022

am
Divisional Forest Officer,
Subdivisional Division Suket
Sundernagar, Mandi, H.P. 195018

Full Title of the Project: Diversion of 6.472 ha. of forest land for the C/O Atal Medical & research university at Nerchowck, Distt. Mandi HP.

File No. : FP/HP/OTHERS/152581/2022
Date of Proposal: _____

CHECK LIST SERIAL NUMBER: 15

It is to be certified that there are no tree is standing in the forest and in Khasra No. 507/1 Muhal Sayohali/224 which is proposed for the c/o Atal Medical & research university at Nerchowck, Distt. Mandi HP. Suket Range within the jurisdiction of Suket Forest Division Sundernagar, Distt. Mandi.

[Signature]
Range Forest Officer
Suket Forest Range
Sundernagar

[Signature]
Divisional Forest Officer
Suket Forest Division
Sundernagar (H.P.) - 175018

Title of the Project: Diversion of 6.472 ha. of forest land in favour of Registrar Atal Medical & Research University for construction of Atal Medical & Research University at Nerchowk within the jurisdiction of Suket Forest Division Mandi HP.

No. : FP/HP/OTHERS/152581/2022
e of Proposal: _____

CHECK LIST SERIAL NUMBER: **16**

SITE INSPECTION REPORT NOT BELOW THE RANK OF DCF/DFO
(For the Forest land to be diverted under FCA)

A proposal has been received by this office from Registrar Atal Medical & Research University chowk for diversion (under FCA-1980) of 6.472 ha of forest land for non-forestry purpose. The ect envisages the use of forest land for construction of Atal Medical & Research University at chowk in Tehsil Balh Distt. Mandi in Suket range. The site inspection of the land involved in the posal has been done by me on dated 01/08/2022.

On inspection of the site, it is found that the land required by the user agency is a forest measuring 6.472 ha.

The requirement of forest land as proposed by the user agency in Col. 2 of part-I is voidable and is barest minimum required for the project. **YES**

Whether any rare/ endangered/ unique species of flora and fauna found in the area. If so, details thereof. **NO**

Whether any protected archaeological/ heritage site/ defence establishment or any other ortant monument is located in the area. If so, the details thereof with NOC from the competent ority. **NO**

(a) The user agency has not violated the provisions of Forest (Conservation) Act, 1980 and no work has been started without proper sanction.

(b) It has been found that the user agency has violated the provisions of the Forest (Conservation) Act, 1980 Indian Forest Act, 1927/ any other forest Act. A detailed report as per para 1.9 of Chapter 1, Part C of Hand-book of Forest (Conservation) Act, 1980 is attached).

Note: Whichever of the above is applicable should be shown in bold letters)

ific recommendation for acceptance or otherwise of the proposal.

"Recommended"

Signature: Sundernayan
Date: 01/08/2022

(Signature) [Signature]
Name: Subhash Chand Prasher, HPFS
Designation: D.F.O. Suket
Divisional Forest Officer
Office Seal
Suket Forest Division
Sundarnagar (H.P.) - 175018


CHECK LIST SERIAL NUMBER: 17

Title of the Project: Diversion of 6.472 ha. of forest land in favour of Registrar Atal Medical & Research University for construction of Atal Medical & Research University at Nerchowk within the jurisdiction of Suket Forest Division Mandi HP.

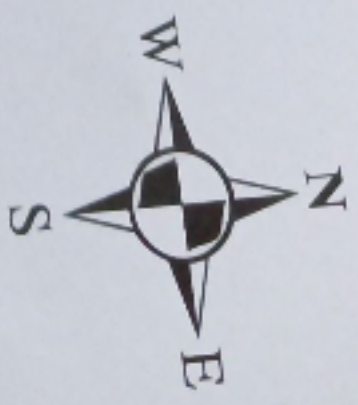
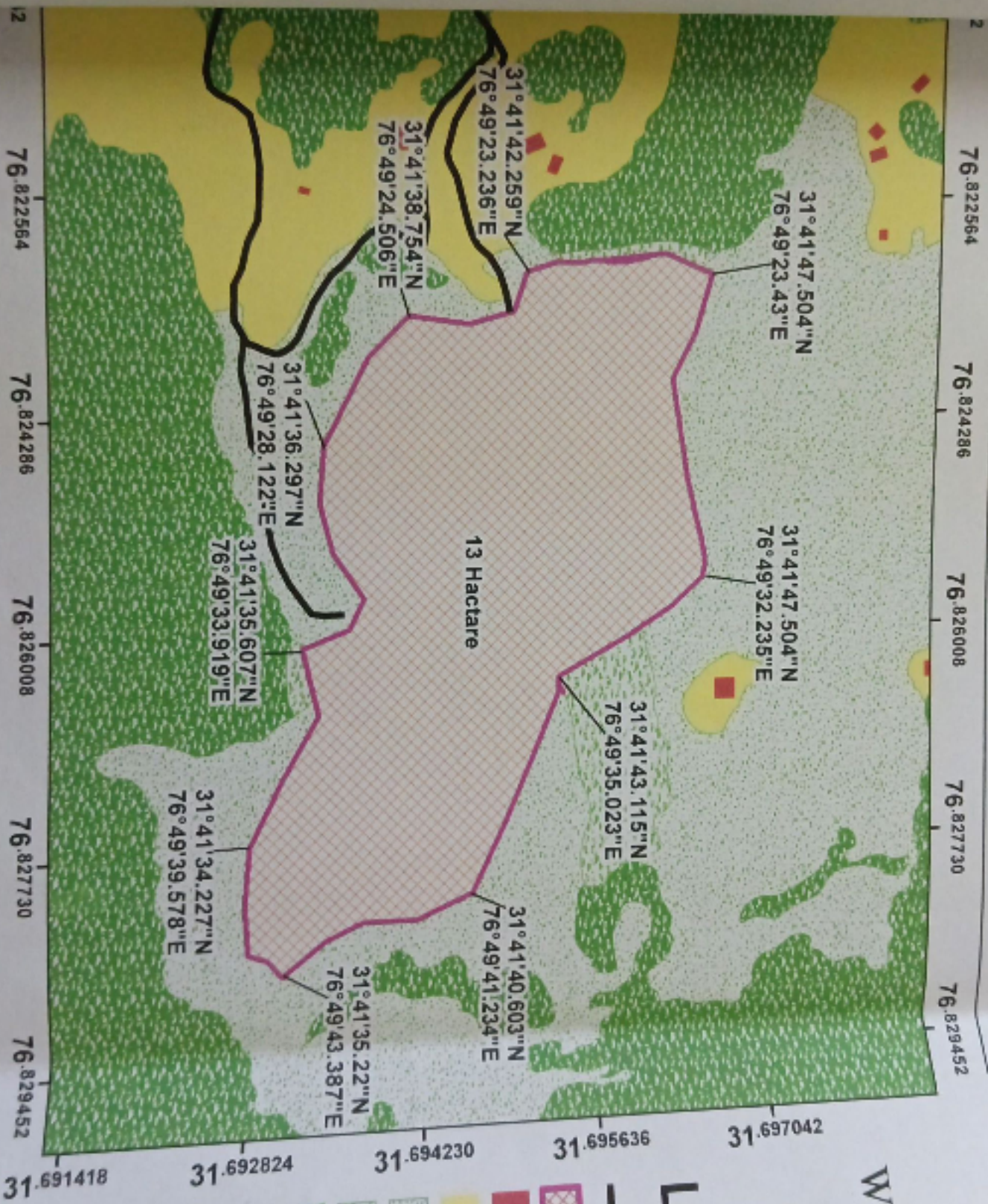
File No. : FP/HP/OTHERS/152581/2022

LOCATION MAP








Location Map of Non-forest/degraded forest Area identified for compensatory Afforestation in lieu of proposal for diversion of 6.472 ha of forest land for the C/o Atal Medical & Research University in Tehsil Balh District Mandi Forest Division Suket Forest Range Sarkaghat block No./ Compartment No./Survey No. A/14 Muhal Tikkar Area 13 hac


(Divisional Forest Officer)
Suket Forest Division
Suket Forest Division
Suket Forest Division
Office Seal
Sundernagar (H.P.) - 175018

Landuse Map for Proposed C A Site C/O Atal Medical & Research University H.P.



Legend

-  Existing Road
-  CA Site
-  Builtup
-  Private Land
-  Open Land
-  Shrub
-  Forest Land

Regd
Atal Medical & Research University
Nar-Chowk, Dist. ...
Sundernagar, Punjab

Counter signed by
[Signature]
District Forest Officer
Forest Division,
Sundernagar, Punjab

35

Topo Sheet

Proposed C A Site C/O Atal Medical & Research University H.P.

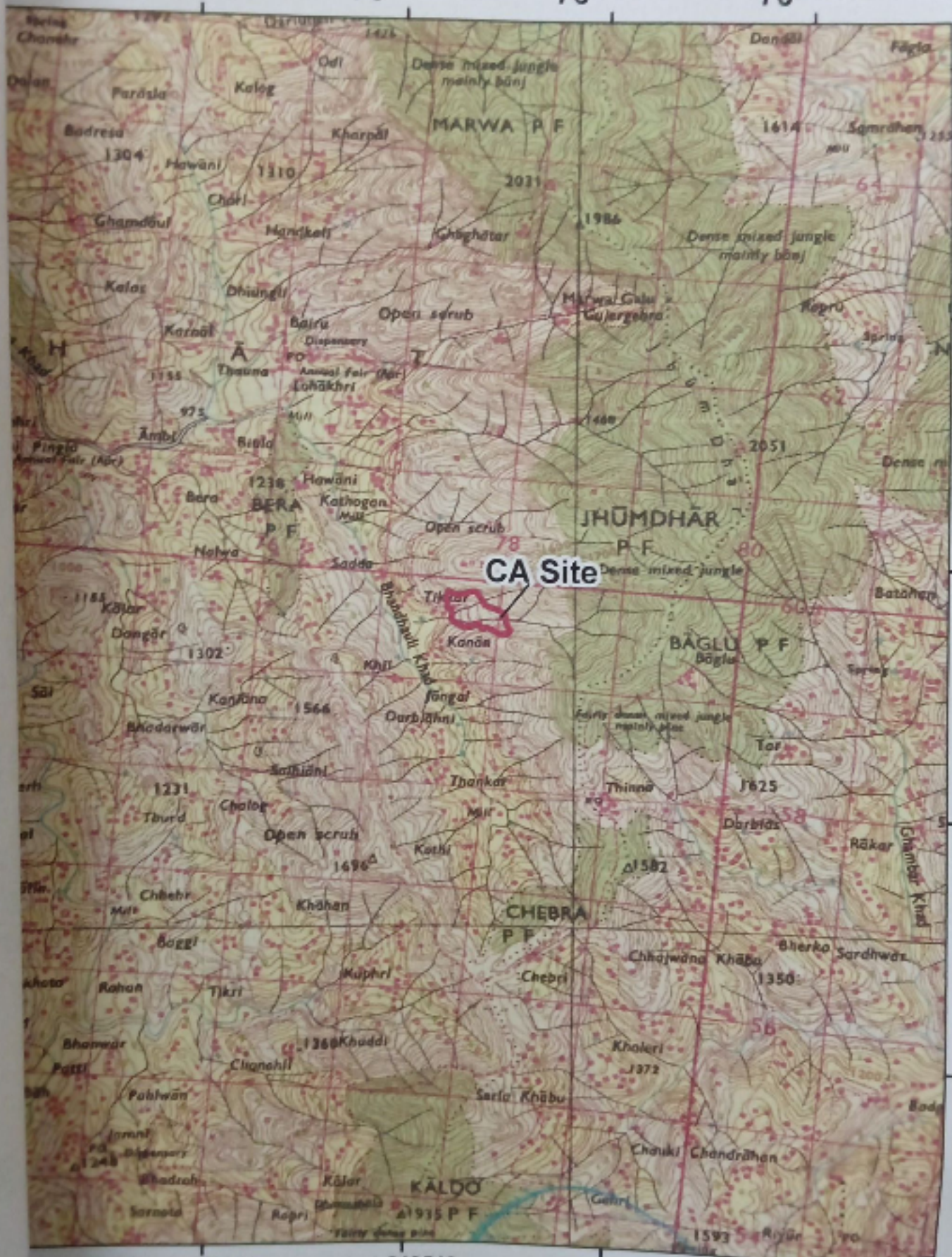
4568

76.802054

76.819540

76.837026

76.854512



31.741106

31.719873

31.698640

31.677407

31.656174

668

76.802054

76.819540


76.837026

76.854512

ex

Scale

1:50000



CA Site

Topo Sheet No. 53A14

Atal Medical & Research University
Near Chauk, Dist. Mandi (H.P.)

counter signed
by

Sukal, Forest Officer

CHECK LIST SERIAL NUMBER :- 18

“ SCHEME FOR COMPENSATORY AFFORESTATION”

scheme for compensatory Afforestation to be carried out in lieu of forest area to be d 6.472 ha for the C/O Atal Medical & Research University at Nerchowk within the jurisdiction of Suket Forest Division, Sundernagar in Mandi District.

Detail of degraded forest land/non forest land:-

Mandi	Village	Tikker
Sarkaghat		
Division Suket	Range	Sarkaghat

Department/Survey No. 53A/14

to be afforested : 13 ha.

Description of Area

Is the site selected for compensatory Afforestation is a Yes

If a site is other than land bank, reasons be :- No

If a non forest area identified for CA, then what is the

of the given CA site form the adjoining forest boundary :-

Within Forest area

Sandy loam, Shallow

Hilly

Medium

Yes

type :-

Topography a. Hilly/Undulating/Plain :-

b. Slope:- Steep/Medium/Gentle :-

Does the area is bearing any root stock of vegetation:-

Plantation Model

The approved Compensatory Afforestation Scheme/Model showing component wise and financial breakup to be enclosed.

Contd.....2.....

Schedule of Plantation Programme

Detail of year wise breakup of requirement of funds is as under :-

Year	Area	Rate/ha.	Nursery cost	Total Amount
0 th Year (New Plantation)	13.0000 ha	83660	19976	1347268
1 st Year	13.0000 ha	9100	5993	196209
2 nd Year	13.0000 ha	6140	3995	131755
3 rd Year	13.0000 ha	3180	1998	67314
4 th Year	13.0000 ha	3180	1998	67314
5 th Year	13.0000 ha	3180	1998	67314
6 th Year	13.0000 ha	3180	1998	67314
7 th Year	13.0000 ha	3180	1998	67314
8 th Year	13.0000 ha	3180	1998	67314
9 th Year	13.0000 ha	3180	1998	67314
10 th Year	13.0000 ha	3180	1998	67314
Total C.A. Scheme				2213744
Contegency charges @ 5%				110687
Total				2324431
Departmental charges @ 17.5%				387405

5% hike for the year of 2022-23 on CA including contegency

Total

232443

2556874

5% hike for the year 2022-23 on Departmental charges @17.5%

Total

38741

426146

2983020

2. Technical details

Technical details of Compensatory Afforestation Scheme are as follows :

General Details : The area shall be closed to improve the vegetation cover in locality

Spacement : 3X3 mtrs. Between pits & pits of size 45X45x45 cm.

Species : Broad leave

Plantation Method : Pit digging

Soil and Moisture Conservation Works : Small scale engg.

Protection : (Fencing, Watch man, People's Participation etc.)

Proposed Monitoring , Mechanism : As per guidelines

Any other information. : No.

[Signature]
 Divisional Forest Officer
 Suket Forest Division
 Sundamagar (H.P.) - 175010

(22)

CHECK LIST SERIAL NUMBER: 19

LAND SUITABILITY CERTIFICATE BY THE DFO

This is to certify that 13 hac land bearing Survey No. / Compartment No./Kh. No 53A/14 Tikker Tehsil Sarkaghat District Mandi, H.P. falling under Thona beat, Tikker block, Sarkaghat range, of Suket Forest Division identified for Compensatory Afforestation is suitable for plantation from management point of view and are free from all sorts of encumbrances and encroachments.

Place: Sundernagar

Date 01/08/2022

(Divisional Forest Officer)

Suket Forest Division

Sundernagar


Office Seal

Sundernagar (H.P.) - 175018

SUKET FOREST DIVISION

NET PRESENT VALUE FOR THE DIVERSION OF 6.472 HA OF FOREST LAND IN FAVOUR OF REGISTRAR ATAL MEDICAL & RESEARCH UNIVERSITY FOR THE CONSTRUCTION OF ATAL MEDICAL & RESEARCH UNIVERSITY AT NERCHOWK WITHIN THE JURISDICTION OF SUKET FOREST DIVISION DISTRICT MANDI HP.

Sr. No.	Name of Scheme/Project	Forest land proposed to be diverted (in ha)	Eco-value Class and Density	Rate of NPV revised by MoEF & CC order dated 06.01.2022	Amount involved
1.	Diversion of 6.472 ha forest land for the construction of Atal Medical & Research University at Nerchowk within the jurisdiction of Suket Forest Division Sundernagar Distt. Mandi H.P.	6.472 ha.	Eco-value Class-V Density= 0 Open Forest	10,05,210/-	65,05,719/-


 Divisional Forest Officer,
~~Suket Forest Division,~~
 Suket Forest Division
 Sundernagar, H.P.
 Sundernagar (H.P.) - 175018

CHECK LIST SERIAL NUMBER- 2703

CERTIFICATE REGARDING NON - VIOLATION OF FCA 1980


Detailed Report on Violation of Provisions of Forest Acts

1. Extent (In hectares) of forest land broken/ encroached and the number of trees illicitly felled - **NIL**
2. The name & designation of the officials/ persons who are prima facie responsible for the contravention of the provisions of the Act. Supported by requisite documents - **NIL**.
3. In case, it is not possible to fix the responsibility for commission/ omission of any action leading of violation of the provision of the Act, full explanation with relevant supporting documents to be appended - **NIL**
4. Details of action taken by the DFO against illicit felling/ encroachment illegal mining. Etc under the provisions of IFA- 1927/PLPA- 1900/ other state Forest Acts etc - **NIL**

Registrar,

Atal Medical & Research

University, Himachal Pradesh
Atal Medical & Research University
Ner-Chowk, Distt. Mandi (H.P.) -175008


Divisional Forest Officer
Suket Forest Division
Sundernagar (H.P.) - 175018