

(1)

**CHECK-LIST
OF
DOCUMENTS/INFORMATION REQUIRED FOR PROPOSAL
FOR DIVERSION OF FOREST LAND FOR NON FORESTRY USE UNDER FOREST
(CONSERVATION) ACT, 1980**


**FOR STAGE-I APPROVALS
I Documents/Information Required for All Proposals.**

S. No.	Name of the Document (s)	Provided or Not	If not Provided Why?	Page Number
1	Check-list of the project proposal	Yes	NA	1-4
2	Demand letter of the project authority/ applicant, if submitted.	Yes	NA	5
3	Main application form from Part-I to V as prescribed in the Rules under the FCA with all its columns duly filled up and signed by the competent authority with date, place and official seal. All the information in Part-I of Form-A including item-wise breakup of the forest area required, must be given in the form itself by expanding the columns	Yes	NA	6-12
4	Detailed note on the project. It must include the information regarding the number of villages and number of persons to be benefited from the project including employment generation.	Yes	NA	13
5	Map of the project site/forest area required clearly showing forest boundaries and adjoining areas with their land use in distinct colours in 1:50000 or any suitable scale on original Survey of India topo sheet. If the area is very small, in addition to above, an index map may be submitted showing forest boundaries and a location map on a larger scale with land use of the area required duly signed by DFO/CF concerned.	Yes	NA	14-15
6	Layout plan of project site approved by competent authority. In case of linear diversion of forest land, linear map or a diagrammatic map of the project site should be enclosed.	Yes	NA	16

7	Statement showing the details of forest area involved i.e. Survey No. /Coupe No. /Compartiment No., etc., and item-wise breakup of the forest area proposed for diversion duly signed by DFO (<i>in the prescribed format</i>).	Yes	NA	17
8	Statement showing the details of non-forest area involved in the proposal (<i>in the prescribed format</i>).	Yes	NA	18
9	Certificate from the Collector/Deputy Commissioner that no alternative suitable non-forest land is available for the project in question.	Yes	NA	19
10	Justification for locating the project in forest area to be submitted by User Agency and countersigned by DFO.	Yes	NA	20
11	Certificate for minimum use of forest land to be submitted by the User Agency, giving details of area and trees involved in the alternatives examined and reasons for their rejection duly countersigned by DFO (<i>in the prescribed format</i>).	Yes	NA	21
12	Undertaking by the User Agency to bear the cost of compensatory afforestation duly counter signed by the DFO (<i>in the prescribed format</i>).	Yes	NA	22
13	Undertaking by the User Agency to pay the Net Present Value (NPV) of the forest land involved duly countersigned by DFO (<i>in the prescribed format</i>).	Yes	NA	23
13A	Undertaking by the User Agency to pay the Additional Net Present Value (NPV), if any, of the forest land involved duly countersigned by DFO (<i>in the prescribed format</i>) as decided at a later date as per the decision of the Supreme Court.	Yes	NA	24
14	<p>A certificate from the competent authority in the State in the prescribed (<i>vide MoEF letter No. 11-9/98-FC (pt.) dated 5th July 2013</i>) format that all forest rights under the Forest Rights Act, 2006 have been settled in respect of the forest area proposed for diversion, wherever applicable.</p> <p>In case, the process for settlement of rights under FRA has not been initiated, grant of stage-I approval under the FCA to the proposal will be considered only if a certificate from the competent authority concerned, clearly stating that the process for settlement of rights under the FRA has not been initiated along with evidences</p>	Yes	NA	25-31

	supporting that settlement of rights under the FRA will be initiated and completed before the final approval, is enclosed with the proposal (vide F. No. 11-179/2012-FC Dated: December 20, 2013).	Yes	NA	25-31
15	Species-wise and girth class-wise enumeration list and abstract of trees (<i>abstract to be given at the end of the list</i>) standing on the forest area in question neatly typed or computerized and duly signed by DFO.	No	N/A	-
16	Site inspection report of the forest area involved in the project proposal by the DFO concerned or higher level forest officer in prescribed format (<i>in the prescribed format</i>).	Yes	N/A	32
17	Details of non-forest land/degraded forest area identified for compensatory afforestation viz. Survey No./ Compartment No./Khasra No./Khatoni No., Village, Tehsil, District, etc., along with map in appropriate scale showing the boundaries of adjoining forest areas with their use in distinct colours (<i>in the prescribed format</i>).	Yes	N/A	33-35
18	Detailed scheme for compensatory afforestation on identified non-forest area/ degraded forest area, as the case may be, at prevalent wage rates duly signed by DFO and countersigned by the CF concerned. The CA scheme must include all the technical details, details of work schedule, total financial outlay and proposed monitoring mechanism (<i>in the prescribed format</i>).	Yes	N/A	36-40
19	Certificate from the DFO, that non-forest land selected for compensatory afforestation is in a compact block and contiguous to forest area or in close proximity of forest area and suitable from the management and protection point of view.	Yes	N/A	41
20	Suitability certificate from the Divisional Forest Officer that the land identified for compensatory afforestation is suitable for raising plantation (<i>in the prescribed format</i>).	Yes	N/A	42
21	Certificate from the Chief Secretary regarding non-availability of non-forest land in the state for raising compensatory afforestation, wherever applicable. This certificate will be based on the certificate signed by the DFO and Deputy Commissioner/Collector of the district concerned about non-availability of such non-forest land.	No	NA	-
22	In case of proposal which requires entry/exit through Protected Forest strips along	No	NA	-

	roads/railway lines/canals, the following information/documents must be given :- a) No Objection Certificate (NOC) of the land owning agency i.e. NHAI/PWD, Railways or Canal/ Irrigation Department b) Change of Land Use certificate from Town and Country Planning/ any other competent authority.	No	NA	-
23	For the projects involving forest land for construction of buildings/right of way for buildings, the built-up area, details of DG sets to be installed, and raw materials to be used (<i>in case of industries</i>) should be clearly mentioned.	No	NA	-
24	Status of clearance under Environment (Protection) Act, 1986, wherever required.	No	NA	-
25	NOC of the State Pollution Control Board for establishment of the project, wherever required.	No	NA	-
26	Detailed scheme for rehabilitation of project affected persons, wherever required.	No	NA	-
27	Detailed Catchment Area Treatment Plan, wherever required. The CAT Plan should be prepared on the basis of actual survey of area and its classification in various categories requiring different engineering/ afforestation and other treatments in phased manner.	No	NA	-
28	Detailed Reclamation Plan, wherever required. It should be realistic exhaustive and complete in all respects along with relevant maps in distinct colours. It should also include the details of back fillings, afforestation and execution of such works, wherever required.	No	NA	-
29	Cost benefit analysis as per the guidelines issued under forest (Conservation) Act, 1980 in prescribed format, wherever required.	No	NA	-
30	Any other information/documents necessary for giving clarifications on the project, may be specified and attached.	Yes	NA	43-53
i	Joint Inspection Report (Violation Detail Report)	Yes	NA	43-44
ii	Component Wise Break-up	Yes	NA	45
iii	Certificate of Muck Management Plan	Yes	NA	46
iv	Bill of NPV	Yes	NA	47-48
v	Distance Certificate	Yes	NA	49
vi	Village Benefit Certificate	Yes	NA	50
vii	Revenue Paper	Yes	NA	51-53


Executive Engineer
 Seat of a Division person of the User
 Agency with Seal
Mr. P. V. S. B. Sarsar

Deputy Conservator of Forest,
 Hamirpur Forest Division,
 Hamirpur.

5

Full Title of the Project: Construction of link road to Ansara Loharli, Km. 0/0 to 4/140 under PMGSY

File No. : FP/HP/ROAD/14568/2015

Date of Proposal: 10 Aug 2015

To

The District Forest Officer
Forest division Hamirpur (H.P.)

Subject:- **Proposal for diversion of 06-27-22 Hact.**
Forest land for Construction of link road to Ansara Loharli, Km. 0/0 to 4/140 under PMGSY

On the subject cited work it is intimated that the link road has been approved under PMGSY for which the diversion of forest land of ~~06-27-22~~ Hact. is being proposed.

As such the requisite case for diversion under FCA is sent herewith in triplicate for favour of taking necessary action please.

DA:- As above in triplicate.

Executive Engineer
HP PWD Division Barsar.

(Er. P.K. Sharma)

Copy to:-

- 1) The Superintending Engineer, 8th Circle HP PWD Hamirpur.
- 2) The Assistant Engineer, HP PWD Sub-Division Dhaneta for information and necessary action.

Executive Engineer
HP PWD Division Barsar.

(Er. Deepak Kapil AB)

Full Title of the Project: Construction of link road to Ansara Loharli, Km. 0/0 to 4/140 under PMGSY
File No. : FP/HP/ROAD/14568/2015
Date of Proposal: 10 Aug 2015

FORM "A"

Form for seeking prior approval under section 2 of the proposals by the state governments and other authorities.

PART-I

(To be filled up by user agency)

1. Project Details:		
(i)	Short narrative of the proposal and project /scheme for which the forest land is required.	HP.PWD proposed to construct link road link road to Ansara Loharli, Km. 0/0 to 4/140 comprising forest lands of Loharli. The length of proposed road is 4.140 km, out of which Km 0.663 length passes through forest land and 3.477 Km length passes through Non Forest Land. The total land involve in this alignment is 1.6636 hectare out of which 0.2728 hectare passes through forest land and 1.3908 hectare passes through private land.
(ii)	Map showing the required forest land, boundary of adjoining forest on a 1:50000 scale map.	The Counter map on 1:50000 scale showing the required area, boundary of adjoining forest is enclosed as per the checklist.
(iii)	Cost of the Project.	The Total cost of the project has been estimated to Rs. 195 lacs
(iv)	Justification for locating the project in forest area.	Being the most feasible and suitable land available, the project has to be necessarily pass through forest land. Final alignment has been recommended as it has lesser tree involvement and minimum use of the forest land. With the construction of this road there will be direct benefit to village Ansara, Baroi and Loharli.
(v)	Cost-benefit analysis (to be enclosed)	Not Applicable, as te area if more than 5 ha.
(vi)	Employment likely to be generated	Permanent – 0 (Number of persons) Temporary - 4,556 (Number of man-days)
2.	Purpose-wise breakup of the total land required:	Total land required for the construction of this project is 1.6636 hectare. 1) Total forest land = 0.2728 hectare 2) Total Private Land = 1.3908 hectare
3.	Details of displacement of people due to the project, if any:	No

(i)	Number of families:	Nil
(ii)	Number of scheduled castes/ schedules tribe Families:	Nil
(iii)	Rehabilitation plan (to be enclosed).	Not required
4.	Whether clearance under Environment (Protection) Act, 1986 required?	Not required
5.	Undertaking to bear the cost of raising and maintenance of compensatory afforestation and/or penal compensatory afforestation as well as cost for protection and regeneration of Safety Zone, etc. as per the scheme prepared by the State Government (undertaking to be enclosed).	Enclosed as per the checklist.
6.	Details of Certificates /documents enclosed as required under the instructions.	Enclosed as per the checklist.

Assistant Engineer,
Executive Engineer,
Dhangra Sub-Division,
HP.PWD, Dhangra

Executive Engineer
Executive Engineer,
Barsar Division,
HP.PWD, Barsar
HP.PWD, Barsar (H.P.)

8

Full Title of Project:- Diversion of 0.2728 ha. of Forest Land for construction of Link road to Village Ansara Loharli KM 0/0 to 4/140 Under FCA 1980.

File No.:

FP/HP/ROAD/14568/2015

Date of Proposal:

10 Aug 2015

PART - II

(To be filled by the concerned Deputy Conservator of Forests)

State Serial No. of Proposal _____

1. Location of the Project/scheme
 - (i) State/Union Territory. : **Himachal Pradesh.**
 - (ii) District : Hamirpur.
 - (iii) Forest Division : Hamirpur
 - (iv) Area of Forest land proposed for diversion (0.2728 ha.)
 - (v) Legal status of Forest : DPF
 - (vi) Density of vegetation. : 0
 - (vii) Species-wise (Scientific names) and diameter class-wise enumeration of tress (to be enclosed. In case of irrigation/hydel project enumeration at FRL, FRL-2 meter & FRL-4 meter also to be enclosed.) NA
 - (viii) Brief note on vulnerability of the forest area to erosion. : Road is already constructed.
 - (ix) Approximate distance of proposed site for diversion from boundary of forest. : 1 Km
 - (x) Whether forms part of Nation Park, wildlife sanctuary, biosphere reserve, tiger reserve, elephant corridor, etc. (if so, the details of the area and comments of the Chief Wildlife Warden to be annexed). No.
 - (xi) Whether any rare/endangered/unique species of flora and fauna found in the area-if so details thereof. : No.
 - (xii) Whether any protected archaeological/heritage site/defence establishment or any other important monument is located in the area. If so, the details thereof with NOC from competent authority, if required. : No.
2. Whether the requirement of forest land as proposed by the user agency in col. 2 of part-I is unavoidable and barest minimum for the project, if no, recommended area item wise with details of alternatives examined. : **Yes un-avoidable.**
3. Whether any work in violation of the Act has been carried out (Yes/No). if yes, details of the same including period of work done, action taken on erring officials. Whether work in violation is still in progress. : No.
4. Details of compensatory afforestation scheme:
 - (i) Details of non-forest area/ degraded forest area identified for compensatory afforestation, its distance from adjoining forest, number of patches, size of each patch. :
 - (ii) Map showing non-forest/degraded forest area identified for compensatory afforestation and adjoining forest boundaries. : **Attached.**
 - (iii) Detailed compensatory afforestation scheme including species to be planted, implementing agency, time schedule, cost structure, etc. : **Attached.**
 - (iv) Total financial outlay for compensatory afforestation scheme - **Rs 57630/-.**
 - (v) Certificate from competent authority regarding suitability of area identified for compensatory afforestation and from management point of view. (To be signed by the concerned Deputy Conservator of Forest) - **Attached.**
5. Site inspection report of the DCF (to be enclosed) especially highlighting facts asked in col. 7 (xi, xii), 8 and 9 above- **Attached.**
6. Division/District profile:

9

- (i) Geographical area of the district : 1,11,800.00 Ha.
- (ii) Forest area of the district : 16534.52 Ha.
- (iii) Total forest area diverted since 1980 with number of cases – 32 cases = 85.8176 ha
- (iv) Total compensatory afforestation stipulated in the district/division since 1980 on –121.2263 ha
 - (a) forest land including penal compensatory afforestation – 105.80 ha
 - (b) non Forest land – 15.4263 ha
- (v) progress of compensatory afforestation as on (date) 27.05.2020 on
 - (a) Forest land – 105.80 ha
 - (b) Non-Forest land – 15.4263 ha

7. Specific recommendation of the DCF for acceptance or otherwise of the proposal with reason:-

The Forest land is bound to come in the developmental activities. It is therefore recommended that the approval under FCA-1980 for the diversion of the forest land for the completion of above project may kindly be got accorded.

Date:-
Place:-

Signature
Name
Official Seal
Deputy Conservator of Forests,
Hamirpur Forest Division,
Hamirpur (H.P.)

10

Full Title of the project: Diversion of 0.2728 ha of forest land for construction of link road to Village Ansara Loharli KM 0/0 to 4/140 under FCA 1980 with in the jurisdiction of Hamirpur Forest Division District Hamirpur (HP).

File No. FP/HP/ROAD/14568/2015


Date of Proposal: 10.08.2015

Part-III

(To be filled by the concerned Conservator of Forests)

14. Whether site, where the forest land involved in the case is located has been inspected by the concerned Conservator of Forests ? If yes, the date of inspection of observations made in the form of inspection note to be enclosed. No.
15. Whether the concerned Conservator of Forests agrees with the information given in Part.-B and the recommendations of the Deputy Conservator of Forests. Yes
16. Specific recommendation of the concerned Conservator of Forests for acceptance or otherwise of the proposal with detailed reasons. *Recommended for diversion of forest land under FCA, 1980*

Date: 4/6/2020
Place: Hamirpur


(Anil Joshi) IFS
Conservator of Forests,
Hamirpur Forest
Circle, Hamirpur, H.P.

Full Title of the Project: Construction of link road to Ansara Loharli, Km. 0/0 to 4/140 under PMGSY
File No. : FP/HP/ROAD/14568/2015
Date of Proposal: 10 Aug 2015

Part -IV

(To be filled by the Nodal officer of Principal Chief Conservator of Forests of Head of Forest Departments.)

17	Detailed opinion and specific recommendation of the Sate Forest Department for acceptance of otherwise of the proposal with remarks. (While giving opinion the adverse comments made by concerned Conservator of Forest or Deputy Conservator of Forest should be categorically reviewed and critically commented upon.	
----	--	--

Date:

Signature

Place:

Name & Official Seal.

Full Title of the Project: Construction of link road to Ansara Loharli, Km. 0/0 to 4/140 under PMGSY
File No. : FP/HP/ROAD/14568/2015
Date of Proposal: 10 Aug 2015

Part –V

(To be filled in by the Secretary –in-charge of Forest Department or by any Authorized Officer of the State Government not below the rank of an Under Secretary.)

17	Recommendation of the State Government (Adverse comments made by any Officer or Authority in Part-B or Part-C or Part D above should be specifically commented upon).	
----	---	--

Date:

Signature


Place:


Name & Official Seal.

Full Title of the Project: Construction of link road to Ansara Loharli, Km. 0/0 to 4/140 under PMGSY
File No. : FP/HP/ROAD/14568/2015
Date of Proposal: 10 Aug 2015

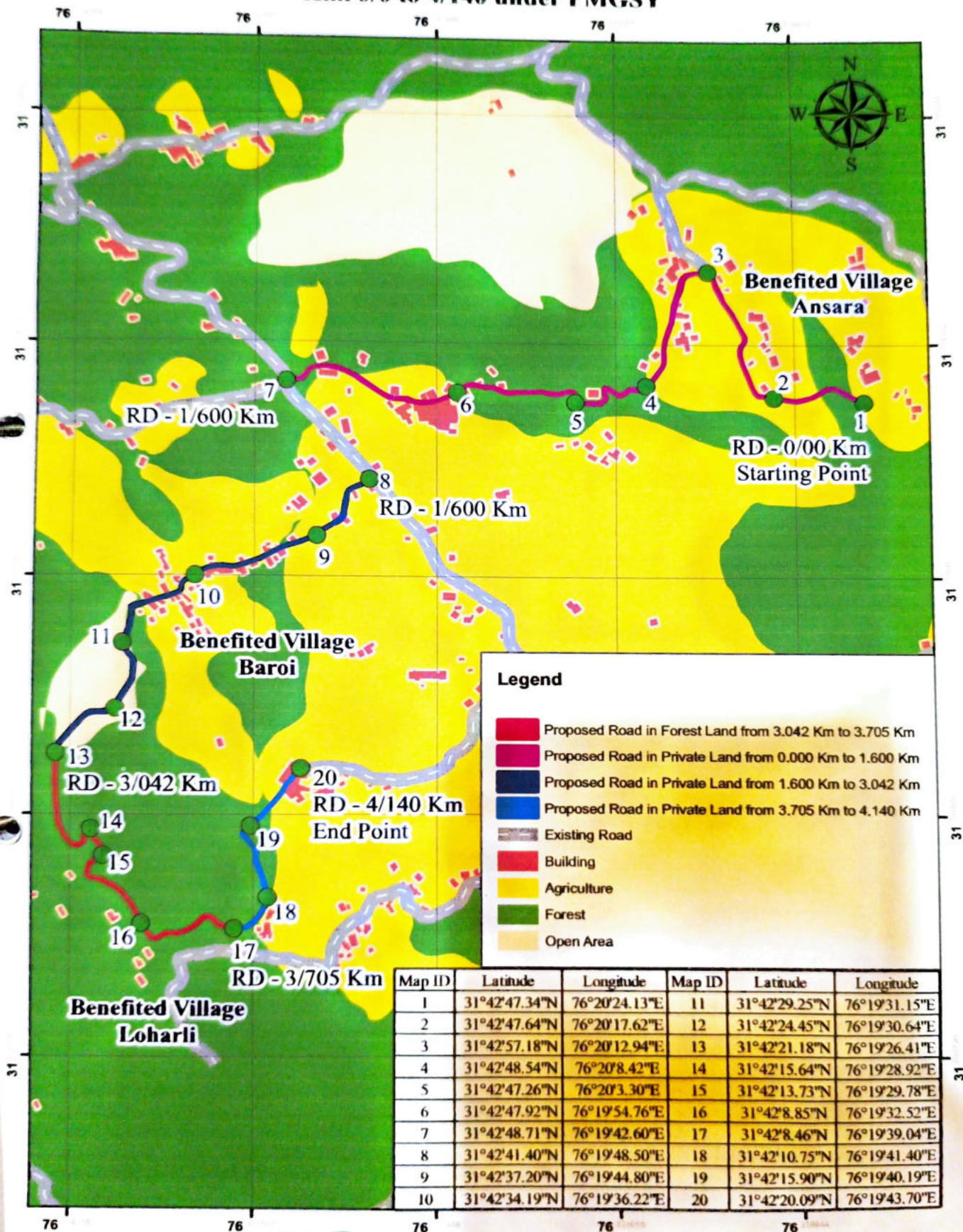
CHECK LIST SERIAL NUMBER-04
DETAIL NOTE ON THE PROJECT

The link road to Ansara Loharli, the formation cutting of which has been done under stage-I of PMGSY in the year of 2008 in violation of FCA 1980. As per the directions of the Hon'ble High Court of Himachal Pradesh regarding the regularization of violations made to FCA 1980, the road has been got inspected from the committee on dated 21-1-2014, the detailed report of which has been made part and parcel of this case for diversion of forest land for the metaling and tarring of this road under stage-II of PMGSY.


Assistant Engineer,
Executive Engineer,
Dhaneta Sub-Division,
Barsar Division,
HP.P.W.D., Dhaneta


Executive Engineer,
Barsar Division,
HP.P.W.D., Barsar
HP.P.W.D., Barsar (H.P.)

Digital Land use map for the Construction of link road to Ansara Loharli, Km. 0/0 to 4/140 under PMGSY



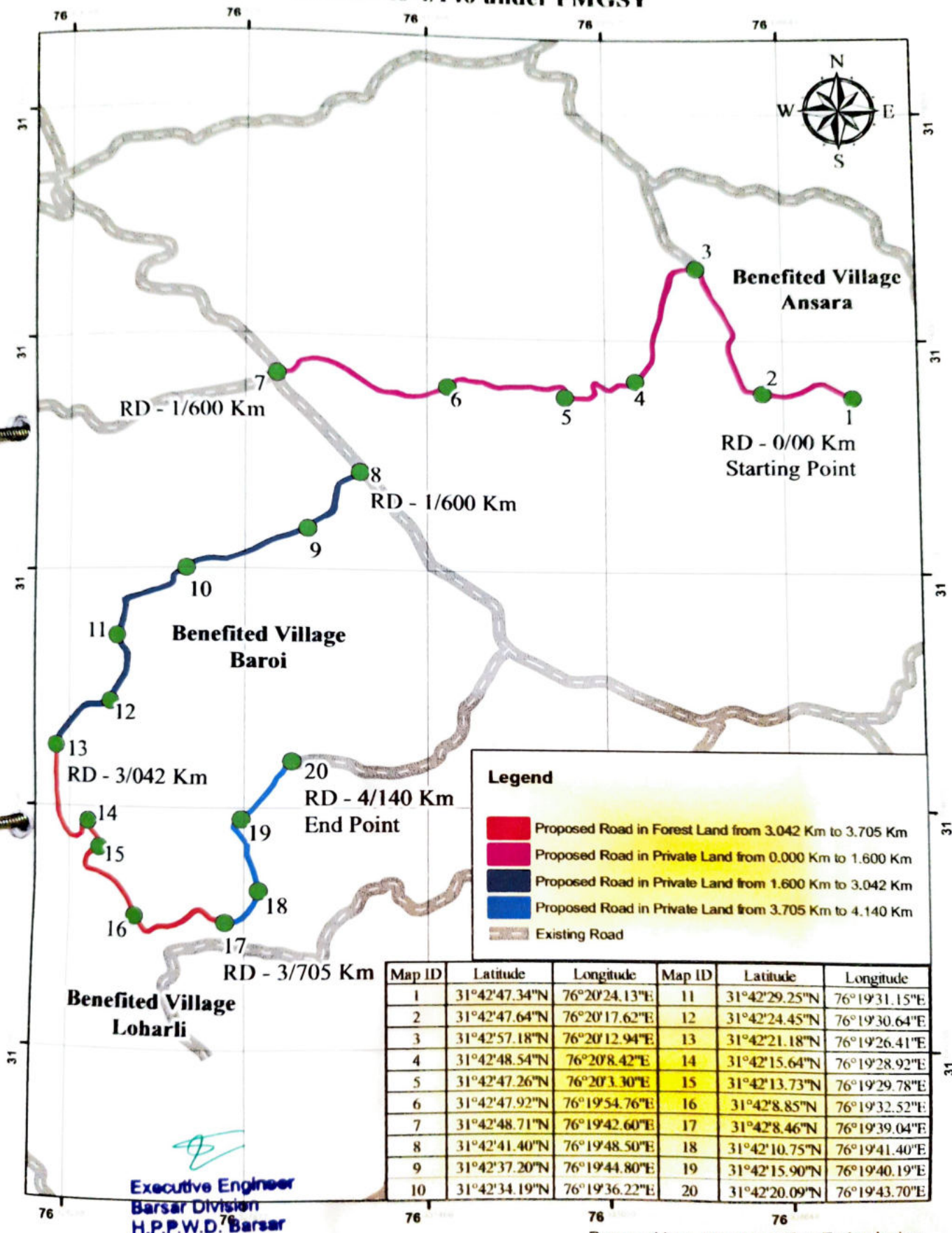
Executive Engineer
Barsar Division
H.P.P.W.D. Barsar

Executive Engineer
Barsar Division
H.P.P.W.D. Barsar

Deputy Conservator of Forests,
Hamirpur Forest Division,
Hamirpur (H.P.)

Prepared by :- Himalayan Geo Technologies

Layout Plan Showing Construction of link road to Ansara Loharli, Km. 0/0 to 4/140 under PMGSY



Prepared by :- Himalayan Geo Technologies

Executive Engineer
Barsar Division
H.P.P.W.D. Barsar

Deputy Conservator of Forests,
Hamirpur Forest Division,
Hamirpur (H.P.)

Full Title of the Project: Construction of link road to Ansara Loharli, Km. 0/0 to 4/140 under PMGSY.

File No. : FP/HP/ROAD/14568/2015

Date of Proposal: 10 Aug 2015

CHECK LIST SERIAL NUMBER-07

**STATEMENT SHOWING DETAILS OF FOREST AREA
PROPOSED FOR DIVERSION**

S N o.	District	Division	Range/Tehsil/ Village	Khasra/ Survey or Compartment Number of Km. Stone	Forest Area proposed for Diversion (Ha.)	Legal status of Forest Area	Rem- arks
1	2	3	4	5	6	7	8
1	Hamir- pur	Hamir- pur	Nadaun/Nad- aun/Badoi	K. NO. 13	0.0578	Gair Mumkin Rasta	Khudro Darkhatar Malkiyat Sarkar
2	Hamir- pur	Hamir- pur	Nadaun/Nad- aun/Badoi	K. NO. 93	0.0315	Gair Mumkin Rasta	Khudro Darkhatar Malkiyat Sarkar
3	Hamir- pur	Hamir- pur	Nadaun/Nad- aun/Badoi	K. NO. 97	0.0452	Gair Mumkin Rasta	Khudro Darkhatar Malkiyat Sarkar
4	Hamir- pur	Hamir- pur	Nadaun/Nad- aun/Badoi	K. NO. 117	0.1383	Gair Mumkin Rasta	Khudro Darkhatar Malkiyat Sarkar
				Total:-	0.2728 Hact.		


Date.....
Place.....


[Signature]
Deputy Conservator of Forests,
Hamirpur Forest Division,
Hamirpur (H.P.)
Office Seal.....

Full Title of the Project: Construction of link road to Ansara Loharli, Km. 0/0 to 4/140 under PMGSY
 File No. : FP/HP/ROAD/14568/2015
 Date of Proposal: 10 Aug 2015

CHECK LIST SERIAL NUMBER-08
 STATEMENT SHOWING DETAILS OF NON-FOREST AREA PROPOSED FOR
 DIVERSION

Sr. No.	District	Division	Village	Toposheet No.	Non- Forest area proposed for diversion in hact.	Remark
1	Hamirpur	Hamirpur	Nadaun	53A/6	1.3908	C/o Road
Total					1.3908	


 Assistant Engineer,
 Dhameta Sub-Division,
 HP.PWD, Dhameta


 Executive Engineer,
 Barsar Division,
 HP.PWD, Barsar (H.P.)

O/o the Executive Engineer
H.P.P.W.D. Division Barsar

O/o the Executive Engineer
H.P.P.W.D. Division Barsar

NAME OF PROJCT:-

For construction of link road to Ansara Loharli,
Km 0/00 to 4/140 under PMGSY in Mohal
Loharli Mauza Hathol Tehsil Nadaun Distt.
Hamirpur (HP).

It is Certified that no other alternative suitable land other than the forest land in Mohal Loharli Mauza Hathol, Tehsil Nadaun Distt. Hamirpur (HP) as detail below is available for Construction of link road Ansra to Loharli.

[illegible]

NO DRO/SK/OK(LR)- 6233

Dated: 23 July 2022.

Deputy Commissioner,
District Hamirpur HP.

Full Title of the Project: Construction of link road to Ansara Loharli, Km. 0/0 to 4/140 under PMGSY

File No. : FP/HI/ROAD/14568/2015

Date of Proposal: 10 Aug 2015

CHECK LIST SERIAL NUMBER-10

Justification for locating the project in forest area

The link road to Ansara Loharli, the formation cutting of which has been done under stage-I of PMGSY in the year of 2008 in violation of FCA 1980. As per the directions of the Hon'ble High Court of Himachal Pradesh regarding the regularization of violations made to FCA 1980, the road has been got inspected from the committee on dated 21-1-2014, the detailed report of which has been made part and parcel of this case for diversion of forest land for the metalling and tarring of this road under stage-II of PMGSY.

Date: 20/06/14

Place: Barsar

[Signature]
A.R.G.

[Signature]
Executive Engineer

HP PWD Division (B&R) W.D.,
Barsar

[Signature]
Assistant Engineer
Dhaneta Sub Division
H.P.P.W.D. Dhaneta

[Signature]
Deputy Conservator of Forests,
Hamirpur Forest Division,
Hamirpur (H.P.)

[Signature]
(Er. Deepak Kapil A-E)

Full Title of the Project: Construction of link road to Ansara Loharli, Km. 0/0 to 4/140 under PMGSY.

File No. : CP/HP/ROAD/14568/2015

Date of Proposal: 10 Aug 2015

CHECK LIST SERIAL NUMBER-11

CERTIFICATE FOR MINIMUM USE OF FOREST LAND

This is to certify that the forest area involved in the proposal is unavoidable and barest minimum i.e. 00-27-28 ha which is proposed for diversion.

Place :

Date :

Countersigned

[Signature]
Deputy Conservator of Forests,
 Provisional Forests Officer
Hamirpur Forest Division,
 Hamirpur (H.P.) Division

Office Seal

[Signature]
 Assistant Engineer
 Dhaneta Sub Division
 H.P.P.W.D. Dhaneta

Signature of User Agency
 Office Seal

Full Title of the Project: Construction of link road to Ansara Loharli, Km. 0/0 to 4/140 under PMGSY

File No. : EP/HP/ROAD/14568/2015

Date of Proposal: 10 Aug 2015

CHECK LIST SERIAL NUMBER- 12

UNDERTAKING FOR PAYMENT OF COST OF COMPENSATORY AFFORESTATION

I/We Executive Engineer HP PWD Division (B&R) Barsar, hereby, undertake to pay the entire amount for compensatory afforestation in lieu of the forest area diverted for construction of link road to Ansara Loharli, Km. 0/0 to 4/140 under PMGSY as per the prevailing wage rates at the time of undertaking the plantation activities.

Place : Barsar

Date : 20/06/2014



Counter signed by :-

Divisional Forests Officer
Deputy Conservator of Forests,
Forest Division
Hamirpur Forest Division,
Hamirpur (H.P.)

Office Seal _____

Signature of User Agency
Office Seal
B. & R. Division H.P.P.W.D.
Barsar

(Ex. D.K. Aggarwal)


(Ex. Deepak Kapil A.D.)


Assistant Engineer
Dhaneta Sub Division
H.P.P.W.D. Dhaneta

Full Title of the Project: Construction of link road to Ansara Loharli, Km. 0/0 to 4/140 under PMGSY
File No. : FP/HP/ROAD/14568/2015
Date of Proposal: 10 Aug 2015


CHECK LIST SERIAL NUMBER-13
UNDERTAKING FOR PAYMENT OF NET PRESENT VALUE OF FOREST AREA

It is to certify that I, Executive Engineer, H.P.P.W.D Division Barsar we have applied for diversion of 0.2728 hectare of forest area for the Construction of link road to Ansara Loharli, Km. 0/0 to 4/140 under PMGSY. I/ We, hereby, undertake to pay the net present value (NPV) of the above forest land.


Assistant Engineer,
Dhaneta Sub Division,
HP.P.W.D., Dhaneta


Executive Engineer,
Barsar Division,
HP.PWD, Barsar (H.P.)


Countersigned—



Deputy Conservator of Forests,
Hamirpur Forest Division,
Hamirpur (H.P.)

Full Title of the Project: Construction of link road to Ansara Loharli, Km. 0/0 to 4/140 under PMGSY
File No. : FP/HP/ROAD/14568/2015
Date of Proposal: 10 Aug 2015


CHECK LIST SERIAL NUMBER-13A
UNDERTAKING FOR PAYMENT OF NET PRESENT VALUE OF FOREST AREA

It is to certify that I, Executive Engineer, H.P.P.W.D Division, Barsar we have applied for diversion of 0.2728 hectare of forest area for the Construction of link road to Ansara Loharli, Km. 0/0 to 4/140 under PMGSY. I/We, hereby, undertake to pay the net present value (NPV) of the above forest land. I/we also hereby undertake to pay the additional amount of NPV, if so determined as per the decision of the Hon'ble Supreme Court.


Assistant Engineer,
Dhaneta Sub-Division,
HP.PWD, Barsar.


Executive Engineer,
Barsar Division,
HP.PWD, Barsar (H.P.)


Countersigned----



Deputy Conservator of Forest,
Hamirpur Forest Division,
Hamirpur (H.P.)

Full Title of the Project: Diversion of 0.2728 hectare of forest land for Construction of link road to Ansara Loharli, km 0/00 to 4/140 under PMGSY (HP)
 File No. : FP/HP/ROAD/14568/2015
 Date of Proposal: 10 Aug 2015

**CHECK LIST SERIAL NUMBER-14
 UNDERTAKING FOR FRA CERTIFICATE**

It is to certify that I, Executive Engineer, HPPWD division, Barsar Distt. Hamirpur have applied for diversion of 0.2728 hectare of forest land for Construction of link road Ansara Loharli, km 0/00 to 4/140 under PMGSY. I/We, hereby, undertaking for FRA for which I have applied for issuing of FRA Certificate from Deputy Commissioner, Hamirpur District Vide this office letter number PW-BSR/WA/FCA/2022/23- 5110. It is further certified that settlement of Right under FRA which has been initiated and same will be completed before the final approval (which is as per MOEF letter F.No.11-179/2012/FC dt. 20.12.2013).


 Assistant Engineer
 Barsar Division
 H.P.W.D. Barsar


 Executive Engineer
 Barsar Division, H.P.W.D.
 Barsar (H.P.)

(13)

SUBMISSION OF REPORTS BY THE COMMITTEE CONSTITUTED VIDE JUDGMENT OF THE HON'BLE HIGH COURT OF HP IN
CWP NO.5600 OF 2012 DATED 5/9/2013 REGARDING CONSTRUCTION OF ROAD IN VIOLATION OF FCA 1980.

S/No:	
1	Name of the Circle:
2	Name of District:
3	Name of Division:
4	Name of Tehsil
5	Name of Range:
6	Name of the road including kilometres from to.
7	Total length of the road for which forest land has already been broken/constructed passing through the forest area and private area:
8	Length of the road and extent (in hectare) passing through forest:
9	Dates of starting and completing the work:
10	Name of the organization which constructed the road:

8th circle HPPWD Hamirpur

Hamirpur

Hamirpur

Nadaun

Nadaun

Construction of link road to Ansara Loharli, Km. 0/0 to 4/140 under PMGSY.

0/0 to 3/042= 3.042 (Private land)

3/042 to 3/705=663.00 (Forest land)

3/705 to 4/140=435.00 (Private land)

Length of the road in forest land= 0.663 Kms.


Area of the road in forest land= 0.2728 Hacts..

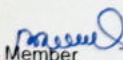
Date of starting:- Nov. 2007 Date of completion:- Work incomplete


HP PWD Division Barsar District Hamirpur (H.P.)


11	Details of damages caused to bio-diversity including number of trees felled other than braking the earth (which is already covered under point 5 above)	No damage to bio-diversity including felling of trees has been caused.
12	Details of the soil coservation / engineering works necessary on the upper and lower sides of the road for its strengthening and avoiding land slides:	(1) The engineering protection works like retaining walls, breast walls and crate works are being proposed for strengthening and avoiding land slides to be done by HP PWD. (2) Soil coservation, Nallah chanelisation, water ponds and check dams over nallah at Km. 3/370 to be done by H.P. forest department.
13	Estimated expenditure for carrying out these engineering works:	(1) Rs. 23.00 Lacs. (2) Rs. 7.60 Lacs. Total:- 30.60 Lacs.
14	Recommendations of the committee (should include length in kilometres, extent of forest land additionally required for completing the work, expenditure to be incurred on engineering/ vegetative works necessary for stabilizing the soil/ boulders on upper and lower sides of the road etc.):	The committee recommends the regularization of an old road of length 4.140 kms. constructed in violation of FCA 1980. The total forest area involved is 0.4492 Hectr. The likely expenditure for engineering/vegetative works is 31.00 Lacs.

Signature of Committee


Chairman
Divisional Forest Officer,
Hamirpur Forest Division,
Hamirpur (H.P.)


Member
Representative of Deputy Commissioner,
(S.D.M.)


Member Secretary
Executive Engineer of the area


21/12/19

Assistant Engineer
Dhaneta Sub Division
H.P.P.W.D. Dhaneta

Full Title of the Project: Construction of link road to Ansara Loharli, Km. 0/0 to 4/140 under PMGSY
 File No. : FP/HP/ROAD/14568/2015
 Date of Proposal: 10 Aug 2015

Component Wise Break-up
Length and Width of Road passing through Forest and Non-Forest Area

Sr. No.	R.D.		Distance in Kilometers			Average Width	Area of Road in Hectare	
	From	To	Forest Land	Non Forest Land	Total		Forest Land (ha.)	Non-Forest Land (ha.)
1	0.000	3.042	0.000	3.042	3.042	4	0.0000	1.2168
2	3.042	3.705	0.663	0.000	0.663	4	0.2728	0.0000
3	3.705	4.140	0.000	0.435	0.435	4	0.0000	0.1740
Sub-Total			0.663	3.477	4.140		0.2728	1.3908
Grand Total							1.6636	

Assistant Engineer,
 Executive Engineer,
 Dhaneta Sub-Division,
 Barsan Division,
 H.P.W.D. Dhaneta.

Executive Engineer,
 Executive Engineer,
 Barsan Division,
 H.P.W.D. Barsan (H.P.)

46

Full Title of the Project: Construction of link road to Ansara Loharli, Km. 0/0 to 4/140 under PMGSY.

File No. : FP/HP/ROAD/14568/2015

Date of Proposal: 10 Aug 2015

Certificate

It is certified that the as no further cutting work is to be carried as the case is for regularization of violation of FCA 1980 as the road cutting has already been done by violating FCA 1980. Therefore, no muck will be generated during the execution of the work i.e., work of metalling and tarring. Hence, the muck management plan is not needed.

Handwritten signature in green ink

Place:

Date:

Assistant Engineer Executive Engineer
Dhaneta Sub Division HP PWD Division
H.P.P.W.D. Dhaneta Barsar

Village (s) likely to be benefitted directly from the proposed project /road.

50


Sr.NO.	Name of the village	Village code	Population
1	Ansara	016582	515
2	Baroi	016584	230
3	Loharli	016585	212

OE

Assistant Engineer
Dhaneta Sub Division
HPPWD Dhaneta

નવલ સકલ શાવરા કિશતવાર પત્રોવસ્ત પદિસાની જગલ લોહરલી મોયા દંચોલ તહસીલ
 હમીયુર પિ.પૂ. પેંગલ સાલ 31 દિસમ્બર 1993ત 18 જૂન 1994 વીસા

(51)



પેંગલા વસિલ
 10 દર મોટ ફીલ
 સુધી

જમીની માળે સ.પૂ.
 H.P.R. & Co. લેસી કો
 માળે પર મી. ગુ.
 (સિવિલ)
 સંજ્ઞા 01
 સંજ્ઞા 02
 સંજ્ઞા 03
 સંજ્ઞા 04
 સંજ્ઞા 05
 સંજ્ઞા 06
 સંજ્ઞા 07
 સંજ્ઞા 08
 સંજ્ઞા 09
 સંજ્ઞા 10
 સંજ્ઞા 11
 સંજ્ઞા 12
 સંજ્ઞા 13
 સંજ્ઞા 14
 સંજ્ઞા 15
 સંજ્ઞા 16
 સંજ્ઞા 17
 સંજ્ઞા 18
 સંજ્ઞા 19
 સંજ્ઞા 20
 સંજ્ઞા 21
 સંજ્ઞા 22
 સંજ્ઞા 23
 સંજ્ઞા 24
 સંજ્ઞા 25
 સંજ્ઞા 26
 સંજ્ઞા 27
 સંજ્ઞા 28
 સંજ્ઞા 29
 સંજ્ઞા 30
 સંજ્ઞા 31
 સંજ્ઞા 32
 સંજ્ઞા 33
 સંજ્ઞા 34
 સંજ્ઞા 35
 સંજ્ઞા 36
 સંજ્ઞા 37
 સંજ્ઞા 38
 સંજ્ઞા 39
 સંજ્ઞા 40
 સંજ્ઞા 41
 સંજ્ઞા 42
 સંજ્ઞા 43
 સંજ્ઞા 44
 સંજ્ઞા 45
 સંજ્ઞા 46
 સંજ્ઞા 47
 સંજ્ઞા 48
 સંજ્ઞા 49
 સંજ્ઞા 50
 સંજ્ઞા 51
 સંજ્ઞા 52
 સંજ્ઞા 53
 સંજ્ઞા 54
 સંજ્ઞા 55
 સંજ્ઞા 56
 સંજ્ઞા 57
 સંજ્ઞા 58
 સંજ્ઞા 59
 સંજ્ઞા 60
 સંજ્ઞા 61
 સંજ્ઞા 62
 સંજ્ઞા 63
 સંજ્ઞા 64
 સંજ્ઞા 65
 સંજ્ઞા 66
 સંજ્ઞા 67
 સંજ્ઞા 68
 સંજ્ઞા 69
 સંજ્ઞા 70
 સંજ્ઞા 71
 સંજ્ઞા 72
 સંજ્ઞા 73
 સંજ્ઞા 74
 સંજ્ઞા 75
 સંજ્ઞા 76
 સંજ્ઞા 77
 સંજ્ઞા 78
 સંજ્ઞા 79
 સંજ્ઞા 80
 સંજ્ઞા 81
 સંજ્ઞા 82
 સંજ્ઞા 83
 સંજ્ઞા 84
 સંજ્ઞા 85
 સંજ્ઞા 86
 સંજ્ઞા 87
 સંજ્ઞા 88
 સંજ્ઞા 89
 સંજ્ઞા 90
 સંજ્ઞા 91
 સંજ્ઞા 92
 સંજ્ઞા 93
 સંજ્ઞા 94
 સંજ્ઞા 95
 સંજ્ઞા 96
 સંજ્ઞા 97
 સંજ્ઞા 98
 સંજ્ઞા 99
 સંજ્ઞા 100

हथौल नकल

इन्दराज जमाबन्दी

P.S.B.D. JAL.

गांव जोधरली तपा

2008-09

नम्बर हदबस्त

तहसील

नांदेन

जिला

हमीरपुर

1	2	3	4	5	6	7	8	9	10	11	12
खुद या जमाबन्दी	नम्बर खतौनी	नाम पता व तरफ	नाम मालिक और हाल	नाम कायतकार और हाल	सिंचाई के साधन	नम्बर खसरा	क्षेत्रफल व जमीन की किस्म	लगान जो मुजहारा के हैं दर और गिन्तों का ब्यौरा	हिस्सा या मालिक का पैमाना	मामला दर माल और सिंचाई	ब्यौरा
99	164	हिमाचल प्रदेश सरकार	कठडा स्वयं			12	0-34-96 ववरकसीप्र			खाता हवा के नम्बरान खसरा	
						96	0-24-71 ववरकसीप्र			12-13-96	
						99	09-01-72 ववरकसीप्र			97-99	
						118	0-59-64 ववरकसीप्र			117-118 के खुदों	
						फिता 4	10-21-03 अलुवर ववरकसीप्र			प्रलकीयत सरकार हो	
165			शारे आत्रं			13	0-05-78 जेरफु रास्ता				
						97	0-04-52 जेरफु रास्ता				
						117	0-13-83 जेरफु रास्ता				
						फिता 3	0-24-13 अलुवर जेरफु रास्ता				

जगिह.

सहायक अभियन्ता
 क्षेत्रीय P.W.D. की
 गाँव पर की
 प्रमाणित
 दिनांक 24-4-2013

हमीरपुर

Can be had from : SITA HOUSE, NURPU

ईन्दराज जमाबन्दी

P.S.B.D. JAL.

गांव

सन् 19..... नम्बर हदवस्त..... तहसील..... जिला.....

1	2	3	4	5	6	7	8	9	10	11	12
खुवट या जमाबन्दी	नम्बर खुतौनी	नाम पता व तरफ	नाम मालिक और हाल	नाम काश्तकार और हाल	सिंचाई के साधन	नम्बर खसरा	क्षेत्रफल व जमीन की किसम	लगान जो मुजहरा के हैं दर और गिनती का ब्यौरा	हिस्सा या मालिक का पैमाना	मामला दर माल और सिंचाई	ब्यौरा
96	जयपुर	प्रदीप कुमार पुत्र व श्री प्रति रतनी देवी विद्या खमाना राम पुत्र किरण भाग परावर (760) भाग सुरवीत सिंह सुनील कुमार पुत्र विंधरी पुत्र किरण भाग परावर (972) भाग श्रीमति सिमरी देवी पुत्री किरण पुत्र हजना 60 भाग मैगीपाल - प्रीतम चन्द देव राय पुत्र शिंघु पुत्र जगीना भाग परावर 70 भाग (पानीय वसि)					पुत्र व श्रीमति विद्या विंधरी सम भाग लकीवार हैं				

सहायक अभियन्ता
H.P. B.D.
जयपुर
(अमिल)
B. P. Singh
Patron Seta
24-9-2013