

**GOVERNMENT OF TELANGANA
ROADS & BUILDINGS DEPARTMENT**

From

Sri. G.Peddaiah, M.Tech.,
District (R&B) Officer,
(Executive Engineer)
Kumuram Bheem Asifabad.

To

District Forest Officer,
Kumuram Bheem Asifabad District.

Lr.No.DB/EE Asifabad/R&B/EDS/2022-23

Date:26.05.2022

Sir,

Sub: Diversion of 0.521 ha (revised from 2.156 Ha) of FLin Asifabad Division for Construction of BT road from Kamana to Sarkepalli from km 0/0 to 8/920 of Garlapet (Part) RF of Wankidi mandal, Asifabad Division, Kumuram Bheem Asifabad District- in favour of Dist R&B Officer, Kumuram Bheem Asifabad District- Submission of Additional Documents/Clarifications-Req-Reg.

Ref: 1. IRO, MoEF&CC, Hyd-F.No. 4-TSB243/2022- Hyd/371, Dt 21.02.2022.
2. Prl. C.C.F., TS Hyderabad, Rc.No. 15852/2020/FCA-2, Dated: 03.03.2022.

* * * * *

Anent to the reference cited, I am here to submit the following additional information/clarifications for further consideration of proposals of Construction of BT road from Kamana to Sarkepalli from km 0/0 to 8/920 of Garlapet (Part) RF of Wankidi mandal,

1. The State Government reported that out of 2.156 Ha proposed by User Agency, only an extent of 0.521 ha is passing through RF area and remaining area is outside the Reserve Forests. However, map along with DGPS co-ordinates of the revised extent of forest area recommended by the State Government has not been uploaded in the online application. **Hence revised maps (KML and Topo sheets) indicating the extent of road alignment passing through the forest area shall be uploaded.**
Reply: Revised map enclosed, kml file uploaded in the online application.

2. The cross section of the road width clearly indicating components like actual carriage way (**BT-portion**), drainage, shoulders etc dully authenticated by the DFO concerned shall be furnished.

Reply: Cross section sheet enclosed.

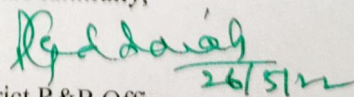
3. As the proposed forest area for diversion is revised from 2.156 ha to 0.521 ha, the C.A., scheme and area may also be revised accordingly.

Reply: Related to Forest department.

In view of the above, I request the District Forest Officer, Kumuram Bheem Asifabad to obtain necessary approval for the above work at earliest.

Encl:1.Cross section sheet-5 Nos.
2.Revised Map-5 Nos

Yours faithfully,




District R&B Officer
Division, Kumrambheem Asifabad

Cross Section Details

Design/cross section of the proposed road clearly indicating the width of carriage way (BT portion), shoulders/ Berm / drainage etc may be furnished.

Reply: Road designed with CBR 3.55% and Traffic (T3). And below cross section will explain width and thickness of carriage way (BT portion), Shoulder/Berm/Drainage.


BT road from Kamana to Sarkepally

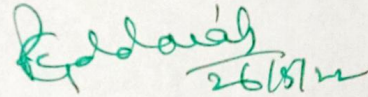


SDBC: Semi-Dense Bituminous Concrete

WMM: Wet Mix Macadam

GSB: Granular Sub-Base


Assistant Executive Engineer,
(R&B) Section, Asifabad.


District R&B Officer,
Kumuram Bheem Asifabad District

Map showing Forest area proposed for Diversion for road works from Kamana to Serkepalli road km 0/0 to 8/920 in Asifabad Division sanctioned under RCPLWE in favour of EE, R&B, Asifabad

Length of line = 947 m
Width in mts = 5.5 m
Area in Ha = 0.5209 Ha

Lainqudem

239

Marepalli

ASIFABAD

GARLAPET RF GAR-263

KAGHAZNAGAR

GAR-264

Sarkepalli

District Forest Officer
Komaram Bheem
(Asifabad)

GAR-265

Legend

- Points
- DGPS Surveyed Points
- Area Proposed for Diversion

Name	Easting	Northing	Longitude	Latitude
OS17	332389.487	2152127.058	79.40325536	19.45658629
OS18	332450.165	2152070.382	79.40383825	19.45607938
OS19	332517.404	2152000.040	79.40448483	19.45544958
OS20	332582.570	2151935.594	79.40511115	19.45487284
OS21	332635.303	2151880.782	79.40561820	19.45438210
OS22	332709.905	2151816.380	79.40633437	19.45380656
OS23	332767.159	2151758.227	79.40688476	19.45328601
OS24	332826.471	2151673.138	79.40745713	19.45252230
OS25	332856.246	2151581.987	79.40774872	19.45170136
OS26	332882.189	2151534.925	79.40799995	19.45127839
OS27	332894.706	2151484.258	79.40812362	19.45082172
OS28	332967.313	2151426.833	79.40882014	19.45030903
FD1	332372.300	2152138.550	79.40309066	19.45668866

[Signature]
Asifabad

[Signature]
DIRE (R&B) / ASP

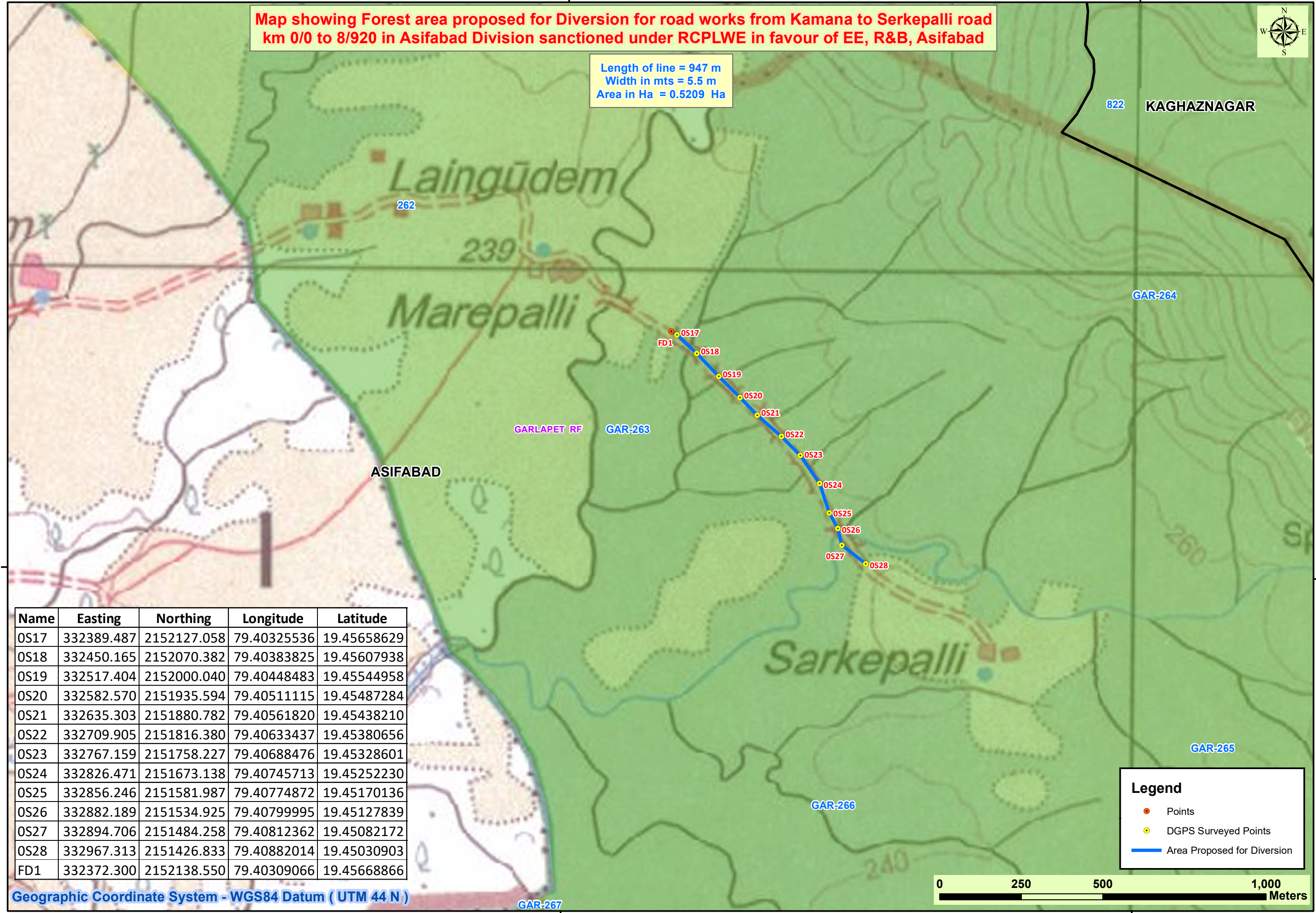
[Signature]
DISTRICT R&B OFFICER
Executive Engineer
Kumram Bheem-Asifabad

Geographic Coordinate System - WGS84 Datum (UTM 44 N)

0 250 500 1,000 Meters

Map showing Forest area proposed for Diversion for road works from Kamana to Serkepalli road
km 0/0 to 8/920 in Asifabad Division sanctioned under RCPLWE in favour of EE, R&B, Asifabad

Length of line = 947 m
Width in mts = 5.5 m
Area in Ha = 0.5209 Ha



Name	Easting	Northing	Longitude	Latitude
OS17	332389.487	2152127.058	79.40325536	19.45658629
OS18	332450.165	2152070.382	79.40383825	19.45607938
OS19	332517.404	2152000.040	79.40448483	19.45544958
OS20	332582.570	2151935.594	79.40511115	19.45487284
OS21	332635.303	2151880.782	79.40561820	19.45438210
OS22	332709.905	2151816.380	79.40633437	19.45380656
OS23	332767.159	2151758.227	79.40688476	19.45328601
OS24	332826.471	2151673.138	79.40745713	19.45252230
OS25	332856.246	2151581.987	79.40774872	19.45170136
OS26	332882.189	2151534.925	79.40799995	19.45127839
OS27	332894.706	2151484.258	79.40812362	19.45082172
OS28	332967.313	2151426.833	79.40882014	19.45030903
FD1	332372.300	2152138.550	79.40309066	19.45668866

Geographic Coordinate System - WGS84 Datum (UTM 44 N)

Legend

Points

DGPS Surveyed Points

Area Proposed for Diversion



