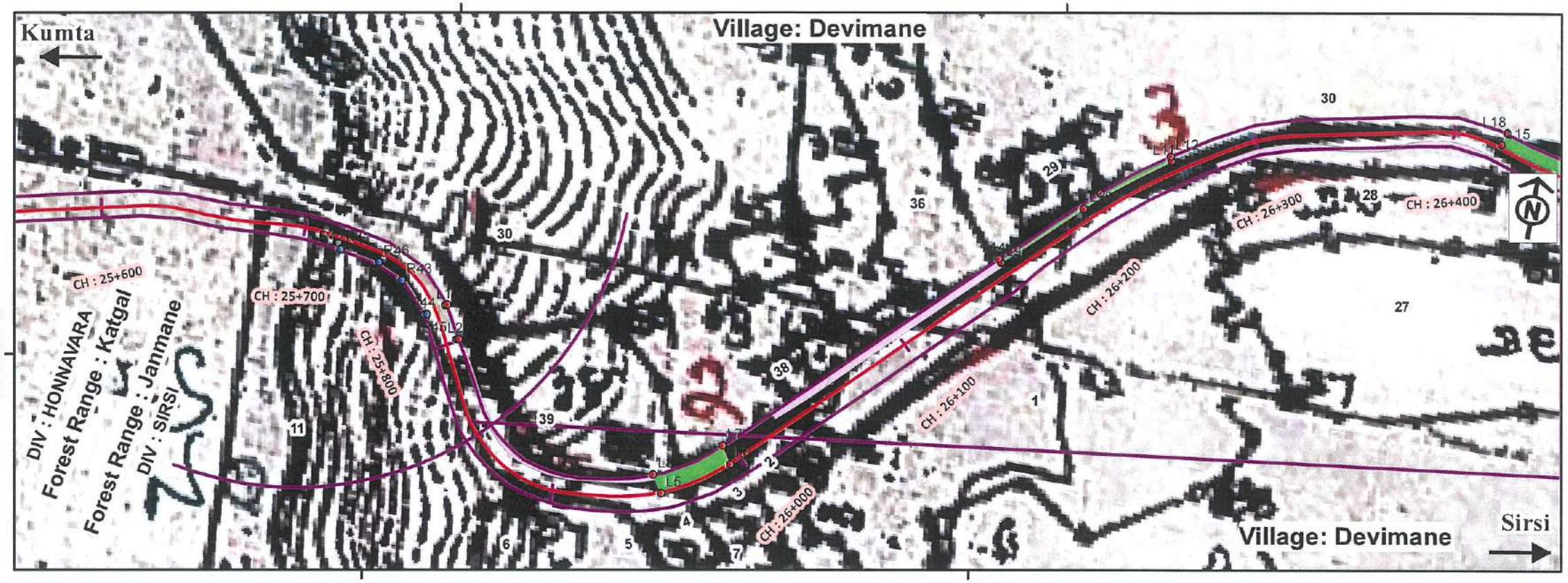

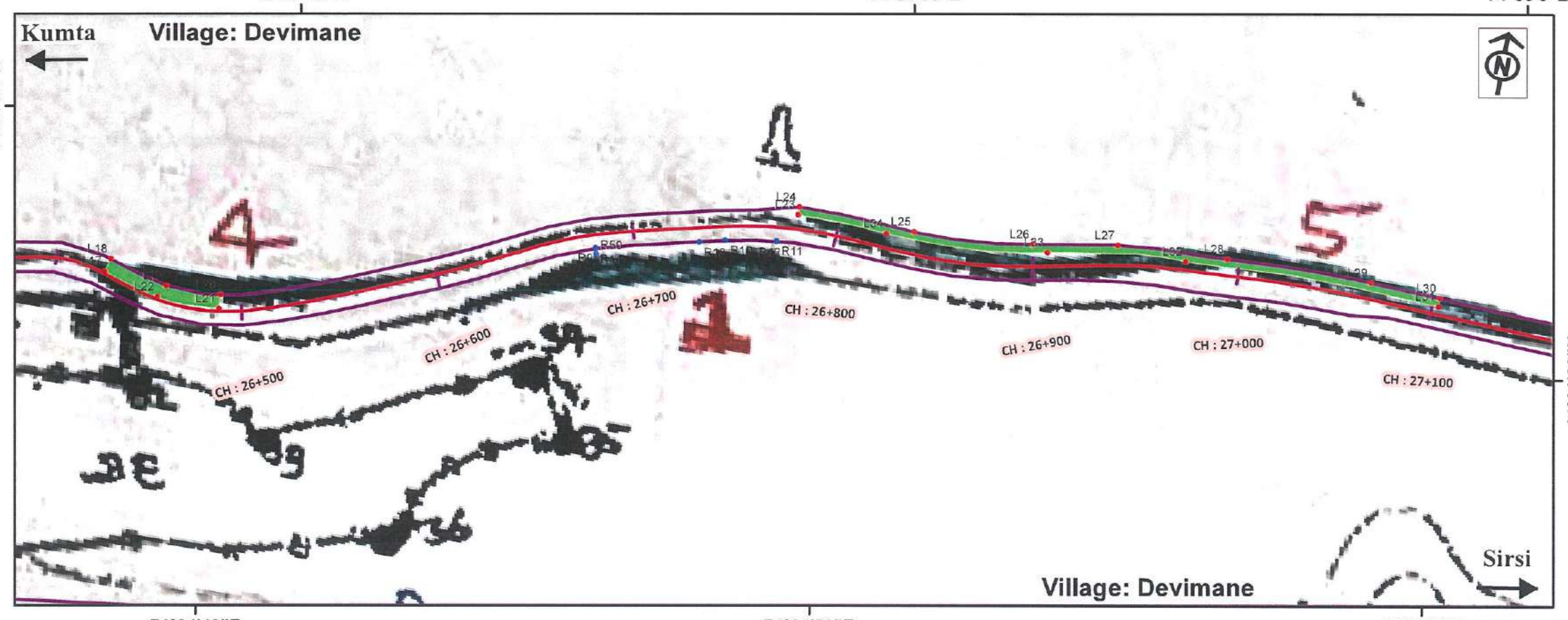

VILLAGE : DEVIMANE							
ID	LATITUDE	LONGITUDE	SVY NO	ID	LATITUDE	LONGITUDE	SVY NO
R45	14.5199	74.5723085	11	L24	14.5225151	74.583188	30
R43	14.5201	74.5721758	11	L22	14.5224658	74.5822534	30
R50	14.5222	74.5801232	25	L21	14.5223605	74.5813333	30
R53	14.522	74.579309	25	L20	14.5223456	74.5804075	30
R49	14.5221	74.5796985	25	L27	14.5223629	74.5809338	30
R51	14.5222	74.5801239	25	L26	14.5224822	74.5818528	30
R56	14.523	74.5878284	25	L25	14.5225181	74.58278	30
R59	14.5228	74.5870354	25	L23	14.5224794	74.5831805	30
R55	14.523	74.587374	25	L32	14.5231372	74.5880088	30
R57	14.523	74.5878383	25	L34	14.5231272	74.5878994	30
R63	14.5232	74.5908833	25	L33	14.5231555	74.5880073	30
R62	14.5233	74.5912851	25	L39	14.5231947	74.5900519	30
R60	14.5232	74.5908804	25	L38	14.5232101	74.5891428	30
R42	14.5202	74.5718722	11	L41	14.5232123	74.5894577	30
R44	14.5199	74.5723196	11	L40	14.5232128	74.5900522	30
R46	14.5201	74.5720568	11	L1	14.5199773	74.5724405	30
R47	14.5202	74.5718685	11	L2	14.5198118	74.5725152	30
R48	14.5221	74.5793073	25	L3	14.5198162	74.5725335	30
R52	14.5221	74.5796814	25	L4	14.5199818	74.572459	30
R54	14.5229	74.5870211	25	L7	14.5195936	74.5737763	30
R58	14.5229	74.5873818	25	L8	14.519413	74.573486	30
R61	14.5233	74.5912822	25	L10	14.520946	74.5752579	30
L5	14.5193	74.573537	30	L14	14.52065	74.5748931	30
L6	14.5195	74.5738317	30	L15	14.5215166	74.5771647	30
L11	14.5212	74.575612	30	L19	14.5223366	74.5802267	30
L9	14.5206	74.5749187	30	L28	14.5223727	74.5802248	30
L13	14.521	74.575297	30	L29	14.5230876	74.5875499	30
L12	14.5212	74.5755965	30	L30	14.5230696	74.5875511	30
L17	14.5216	74.5777382	30	L31	14.5230947	74.5878136	30
L18	14.5216	74.5771887	30	L35	14.5230973	74.5876987	30
L16	14.5215	74.5777153	30	L36	14.5232438	74.5888466	30
				L37	14.5232257	74.5888456	30

Legend

- ProposedCL
- Revised_PRoW
- Sirsi_Division_Non_Forest_Land_Diversion
- Sirsi_Division_Forest_Land_Diversion

0 0.05 0.1 0.2 Km

Scale 1:2,500

Km 25.600 To Km 27.100 (Sirsi Div Start)

Note: Forest sections along the Project Road was Identified Jointly with Concerned Divisional Forests Officials at Site.

DRAWING TITLE : GEO-REFERENCE MAP SHOWING DIVERSION OF FOREST LAND FOR THE PROJECT.

PROJECT TITLE : Upgradation to Two Lane with Paved Shoulder of Belekeri to Hattikeri (766EE) and Kumta to Sirsi (NH766E) (excluding Stretch of NH66) in the State of Karnataka

SHEET NO : 1

S. D. POTDAR
DGM (TECH) & PD
NHAI, PIU-DHARWAD

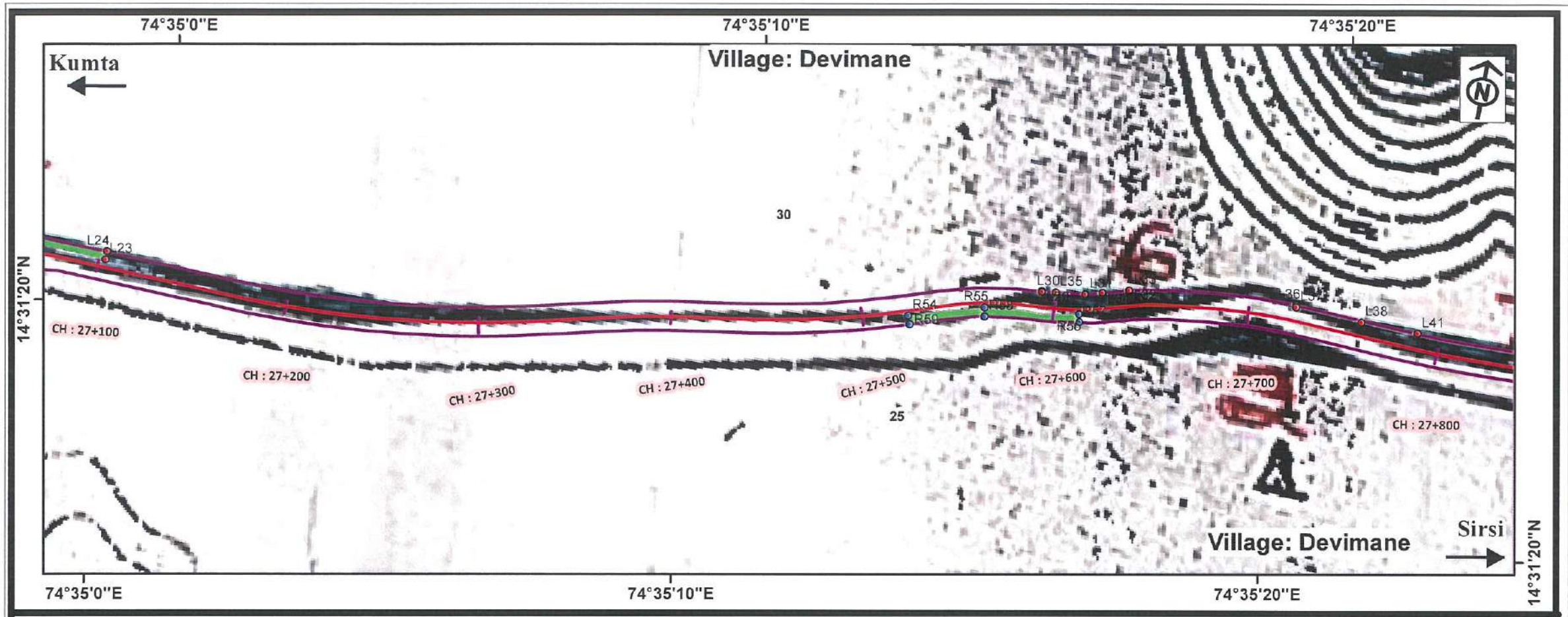

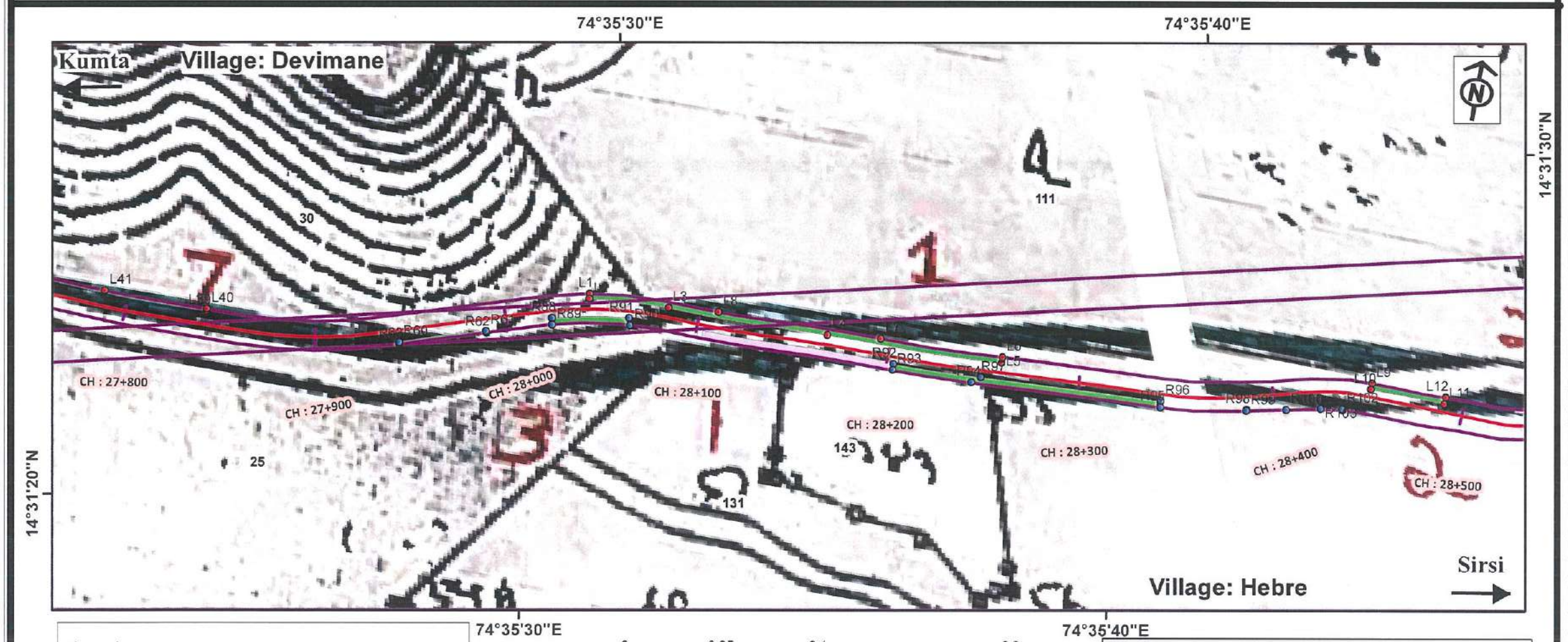

VILLAGE : DEVIMANE							
ID	LATITUDE	LONGITUDE	SVY NO	ID	LATITUDE	LONGITUDE	SVY NO
R63	14.5231946	74.5908833	25	VILLAGE : HEBARE			
R62	14.5233185	74.5912851	25	R91	14.5235024	74.5919484	148
R60	14.5232032	74.5908804	25	R90	14.5234697	74.5919569	148
R42	14.5201744	74.5718722	11	R95	14.5235321	74.5945362	148
R44	14.5199482	74.5723196	11	R94	14.5234901	74.5936197	148
R46	14.5201404	74.5720568	11	R97	14.5235196	74.5936602	148
R47	14.5201665	74.5718685	11	R96	14.5235608	74.5945339	148
R48	14.5220505	74.5793073	25	R101	14.5236697	74.5954007	148
R52	14.5221366	74.5796814	25	R103	14.5236587	74.5952951	148
R54	14.5228602	74.5870211	25	R102	14.5236742	74.5953977	148
R58	14.5229189	74.5873818	25	R14	14.5245695	74.5980086	148
R61	14.5233252	74.5912822	25	R15	14.5247886	74.5984898	148
L39	14.5231947	74.5900519	30	R13	14.5247006	74.5979456	148
L38	14.5232101	74.5891428	30	R55	14.5248131	74.6097736	148
L41	14.5232123	74.5894577	30	R53	14.5249688	74.6092281	148
L40	14.5232128	74.5900522	30	L5	14.5236057	74.5937804	111
L1	14.5199773	74.5724405	30	L4	14.5235884	74.5928992	111
L2	14.5198118	74.5725152	30	L3	14.5235828	74.5921262	111
L3	14.5198162	74.5725335	30	L8	14.5236219	74.5923891	111
L4	14.5199818	74.572459	30	L7	14.5236341	74.593317	111
L7	14.5195936	74.5737763	30	L6	14.523651	74.5937811	111
L8	14.519413	74.573486	30	L12	14.5238274	74.5958943	111
L10	14.520946	74.5752579	30	L11	14.5237825	74.5958882	111
L14	14.52065	74.5748931	30	L17	14.5251274	74.5994662	111
L15	14.5215166	74.5771647	30	L24	14.5252118	74.6003798	68
L19	14.5223366	74.5802267	30	L51	14.5253901	74.6088884	68
L28	14.5223727	74.5802248	30	L49	14.5258099	74.6083293	68
L29	14.5230876	74.5875499	30	L52	14.5255241	74.6087897	68
L30	14.5230696	74.5875511	30	L46	14.5257751	74.6070605	68
L31	14.5230947	74.5878136	30	L47	14.5259378	74.6070617	68
L35	14.5230973	74.5876987	30	L30	14.5259044	74.6032662	68
L36	14.5232438	74.5888466	30	L29	14.5257652	74.6027297	68
L37	14.5232257	74.5888456	30	L31	14.5259591	74.6032554	68
				L72	14.526081	74.6196648	55

Legend
- ProposedCL
- Revised_PRoW
- Sirsi_Division_Non_Forest_Land_Diversion
- Sirsi_Division_Forest_Land_Diversion

0 0.05 0.1 0.2 Km

Scale 1:2,500 Km 27.100 To Km 28.500

Note: Forest sections along the Project Road was Identified Jointly with Concerned Divisional Forests Officials at Site.

S. D. POTDAR
DGM (TECH) & PD
NHAI, PIU-DHARWAD

DRAWING TITLE : GEO-REFERENCE MAP SHOWING DIVERSION OF FOREST LAND FOR THE PROJECT.

PROJECT TITLE : Upgradation to Two Lane with Paved Shoulder of Belekeri to Hattikeri (766EE) and Kumta to Sirsi (NH766E) (excluding Stretch of NH66) in the State of Karnataka

SHEET NO : 2

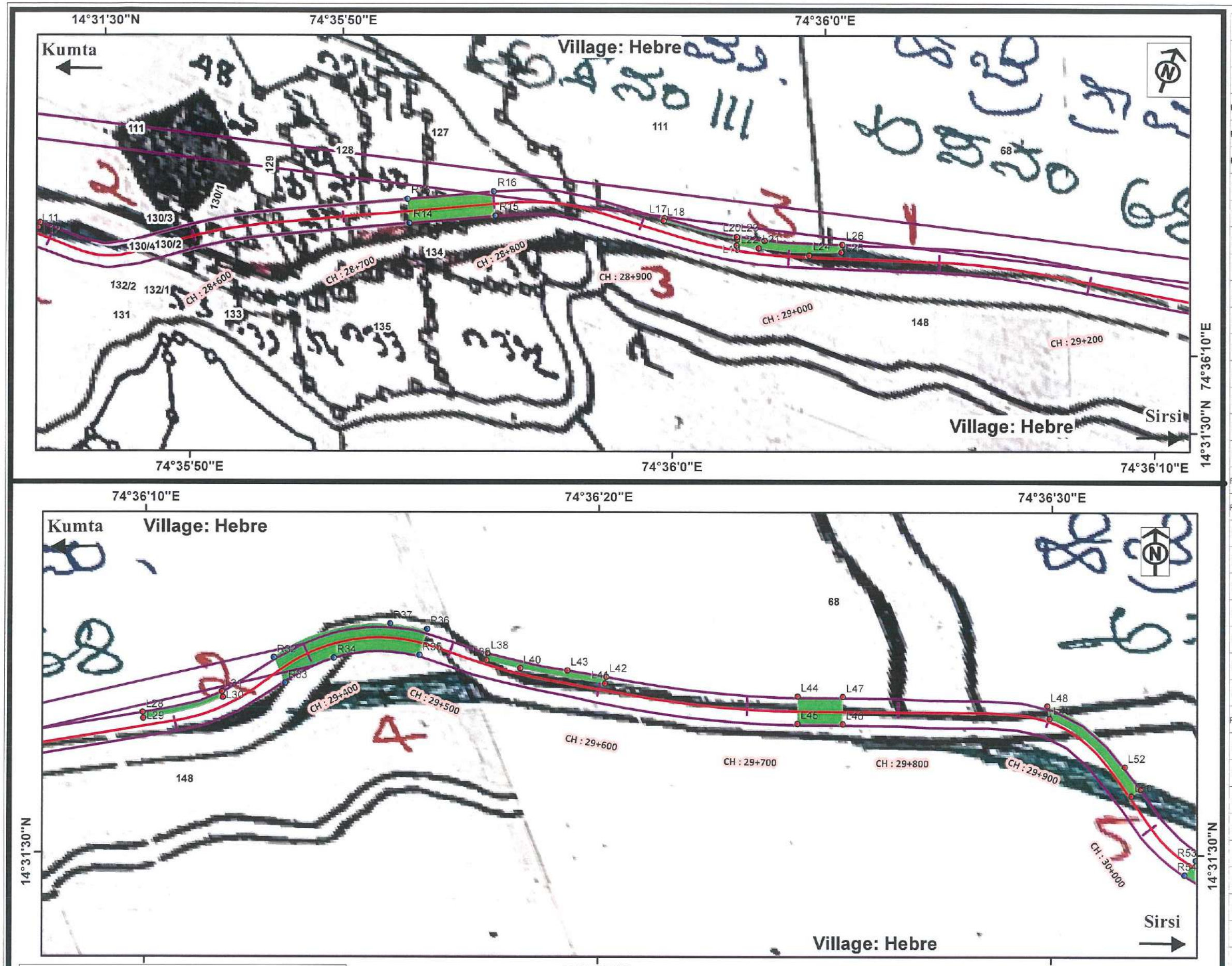

VILLAGE : HEBARE

ID	LATITUDE	LONGITUDE	SVY NO	ID	LATITUDE	LONGITUDE	SVY NO
R56	14.52489908	74.60966936	148	L71	14.52620396	74.6186296	55
R107	14.52497655	74.61062767	148	L70	14.52620618	74.61896455	55
R108	14.52493086	74.60998985	148	L76	14.52672189	74.62479125	55
R106	14.52489852	74.61065225	148	L87	14.52661611	74.62563314	55
R32	14.52616467	74.60357187	148	L86	14.52718509	74.62630882	55
R37	14.52637015	74.60428297	148	L85	14.52794534	74.62680319	55
R34	14.52616463	74.60393796	148	L84	14.52846941	74.62755799	55
R33	14.52601134	74.6036396	148	L82	14.5286794	74.62815188	55
R64	14.52687227	74.6155116	148	L81	14.52811807	74.62715269	55
R62	14.52674567	74.61484912	148	L80	14.52745392	74.62654356	55
R65	14.52698574	74.61548972	148	L79	14.52671172	74.62602102	55
R16	14.52492058	74.59842889	148	L78	14.52660761	74.62514444	55
R35	14.52618182	74.60446334	148	L77	14.52664714	74.62480829	55
R36	14.52633781	74.60450942	148	L1	14.52359055	74.59173857	111
R54	14.52488315	74.60915883	148	L2	14.5235457	74.59174438	111
R104	14.52491656	74.60989544	148	L9	14.52383443	74.59552011	111
R105	14.52483606	74.60990761	148	L10	14.52378922	74.59551982	111
R63	14.52662078	74.61490908	148	L18	14.5250913	74.59946808	111
R88	14.52344019	74.59158287	148	L19	14.52513354	74.59993787	111
R89	14.52340901	74.59159023	148	L20	14.52516752	74.5999249	111
R92	14.5235097	74.59323772	148	L25	14.52527289	74.60056437	68
R93	14.52348162	74.5932377	148	L26	14.5253463	74.60055532	68
R98	14.5235916	74.59494619	148	L27	14.52520287	74.60009047	68
R99	14.52358722	74.59494631	148	L21	14.52509781	74.59994595	68
R100	14.52362455	74.59513357	148	L22	14.52513354	74.59993787	68
L74	14.52595898	74.62002028	55	L23	14.52516752	74.5999249	68
L73	14.52593035	74.61969958	55	L28	14.52581857	74.60271967	68
L39	14.52615165	74.60487488	68	L41	14.52599216	74.60559884	68
L40	14.52609184	74.60511148	68	L42	14.52605442	74.60561047	68
L38	14.52621414	74.60488668	68	L43	14.52608953	74.60545374	68
L59	14.52621835	74.61407812	68	L44	14.52593984	74.6067833	68
L58	14.52587448	74.61298501	68	L45	14.5257771	74.60678207	68
L61	14.52614572	74.61374536	68	L48	14.52588615	74.60831401	68
L60	14.52630001	74.6140738	68	L50	14.52535066	74.60883175	68
L69	14.52613418	74.61895732	55	L57	14.52594681	74.61298457	68
L68	14.5261357	74.61810891	55	L67	14.52627297	74.61749459	55
L66	14.52634652	74.61750227	55	L75	14.52609986	74.61998517	55
				L83	14.52874641	74.62811976	55

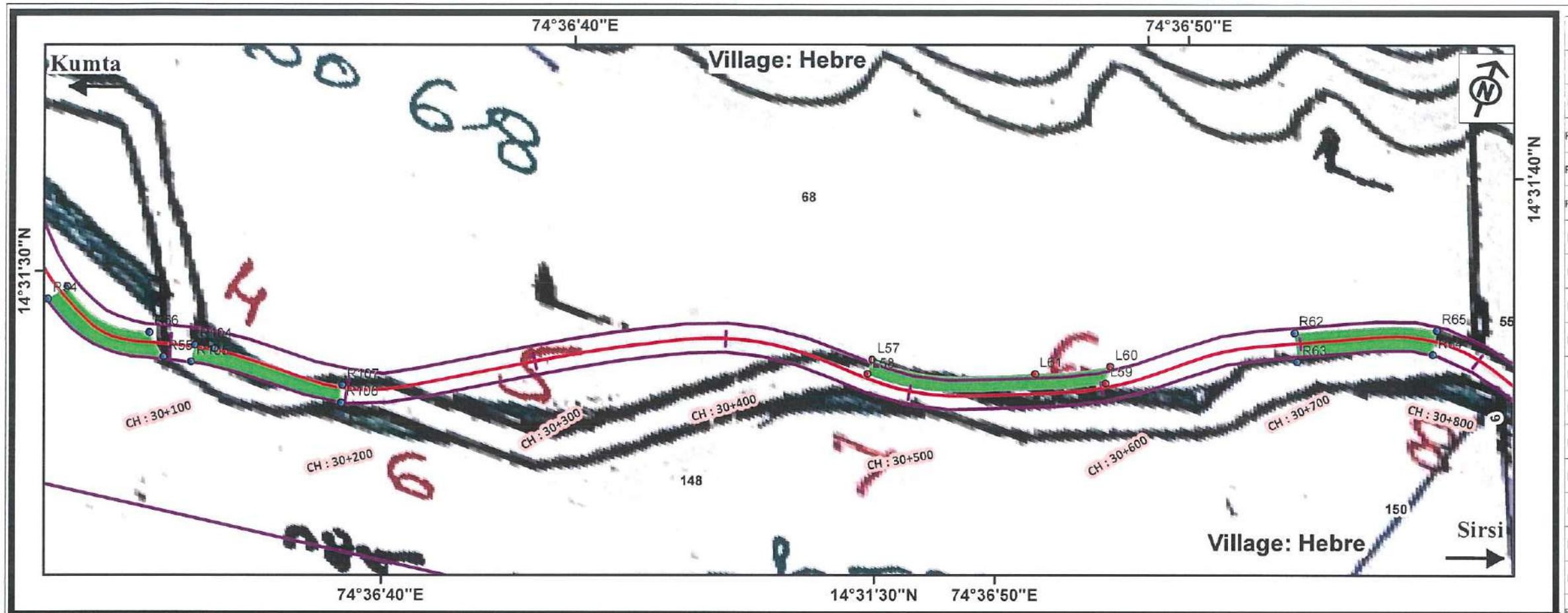

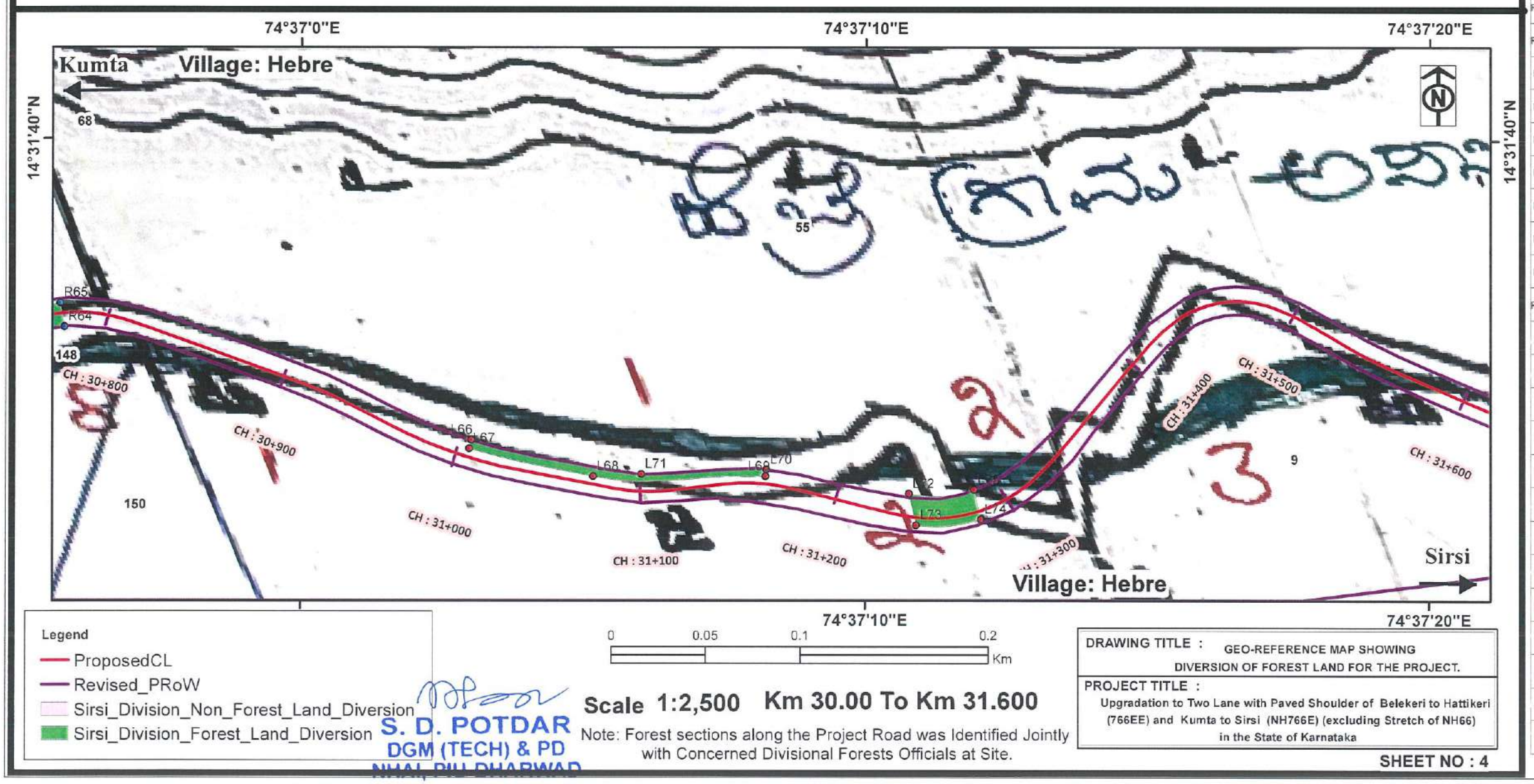

Legend
- ProposedCL
- Revised_PRoW
- Sirsi_Division_Non_Forest_Land_Diversion
- Sirsi_Division_Forest_Land_Diversion

0 0.05 0.1 0.2 Km

Scale 1:2,500 Km 30.00 To Km 31.600

Note: Forest sections along the Project Road was Identified Jointly with Concerned Divisional Forests Officials at Site.

S. D. POTDAR
DGM (TECH) & PD
NHAI, BILDHARWAD

DRAWING TITLE : GEO-REFERENCE MAP SHOWING DIVERSION OF FOREST LAND FOR THE PROJECT.

PROJECT TITLE : Upgradation to Two Lane with Paved Shoulder of Belekeri to Hattikeri (766EE) and Kumta to Sirsi (NH766E) (excluding Stretch of NH66) in the State of Karnataka

SHEET NO : 4

VILLAGE : HEBARE

ID	LATITUDE	LONGITUDE	SVY NO	ID	LATITUDE	LONGITUDE	SVY NO
R56	14.52489908	74.60966936	148	L71	14.52620396	74.6186296	55
R107	14.52497655	74.61062767	148	L70	14.52620618	74.61896455	55
R108	14.52493086	74.60998985	148	L76	14.52672189	74.62479125	55
R106	14.52489852	74.61065225	148	L87	14.52661611	74.62563314	55
R32	14.52616467	74.60357187	148	L86	14.52718509	74.62630882	55
R37	14.52637015	74.60428297	148	L85	14.52794534	74.62680319	55
R34	14.52616463	74.60393796	148	L84	14.52846941	74.62755799	55
R33	14.52601134	74.6036396	148	L82	14.5286794	74.62815188	55
R64	14.52687227	74.6155116	148	L81	14.52811807	74.62715269	55
R62	14.52674567	74.61484912	148	L80	14.52745392	74.62654356	55
R65	14.52698574	74.61548972	148	L79	14.52671172	74.62602102	55
R16	14.52492058	74.59842889	148	L78	14.52660761	74.62514444	55
R35	14.52618182	74.60446334	148	L77	14.52664714	74.62480829	55
R36	14.52633781	74.60450942	148	L1	14.52359055	74.59173857	111
R54	14.52488315	74.60915883	148	L2	14.5235457	74.59174438	111
R104	14.52491656	74.60989544	148	L9	14.52383443	74.59552011	111
R105	14.52483606	74.60990761	148	L10	14.52378922	74.59551982	111
R63	14.52662078	74.61490908	148	L18	14.5250913	74.59946808	111
R88	14.52344019	74.59158287	148	L19	14.52513354	74.59993787	111
R89	14.52340901	74.59159023	148	L20	14.52516752	74.5999249	111
R92	14.5235097	74.59323772	148	L25	14.52527289	74.60056437	68
R93	14.52348162	74.5932377	148	L26	14.5253463	74.60055532	68
R98	14.5235916	74.59494619	148	L27	14.52520287	74.60009047	68
R99	14.52358722	74.59494631	148	L21	14.52509781	74.59994595	68
R100	14.52362455	74.59513357	148	L22	14.52513354	74.59993787	68
L74	14.52595898	74.62002028	55	L23	14.52516752	74.5999249	68
L73	14.52593035	74.61969958	55	L28	14.52581857	74.60271967	68
L39	14.52615165	74.60487488	68	L41	14.52599216	74.60559884	68
L40	14.52609184	74.60511148	68	L42	14.52605442	74.60561047	68
L38	14.52621414	74.60488668	68	L43	14.52608953	74.60545374	68
L59	14.52621835	74.61407812	68	L44	14.52593984	74.6067833	68
L58	14.52587448	74.61298501	68	L45	14.5257771	74.60678207	68
L61	14.52614572	74.61374536	68	L48	14.52588615	74.60831401	68
L60	14.52630001	74.6140738	68	L50	14.52535066	74.60883175	68
L69	14.52613418	74.61895732	55	L57	14.52594681	74.61298457	68
L68	14.5261357	74.61810891	55	L67	14.52627297	74.61749459	55
L66	14.52634652	74.61750227	55	L75	14.52609986	74.61998517	55
				L83	14.52874641	74.62811976	55

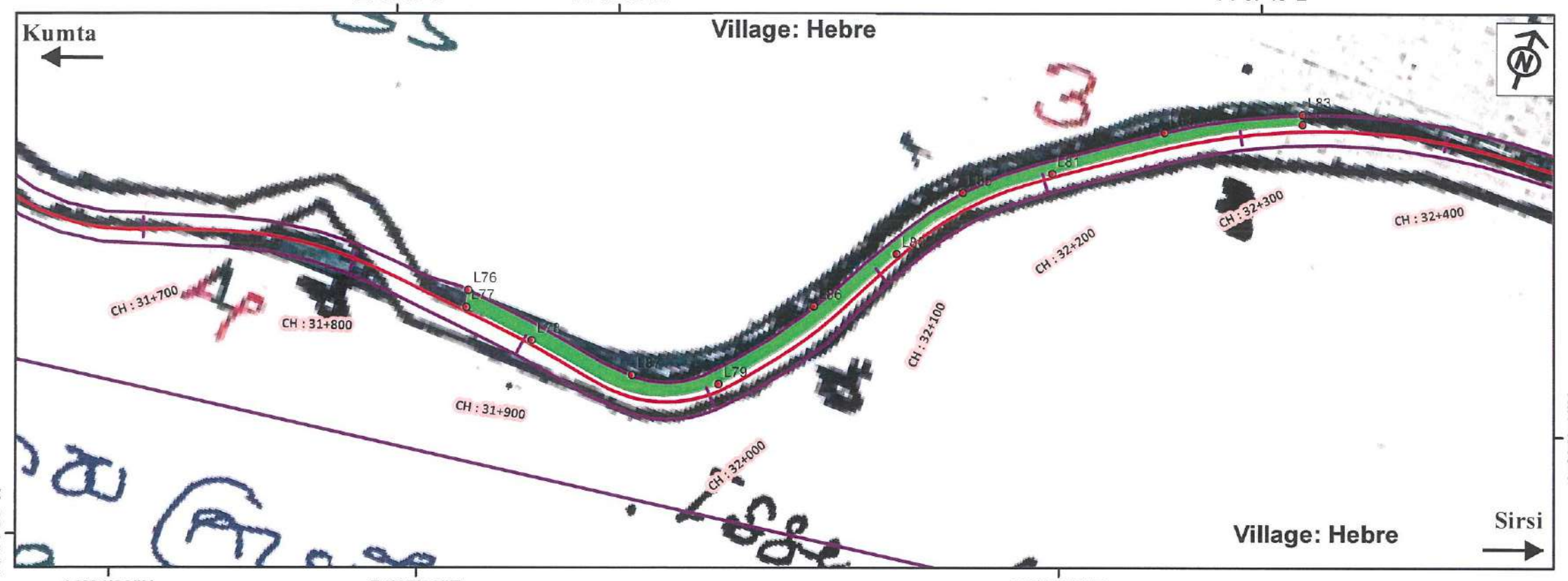

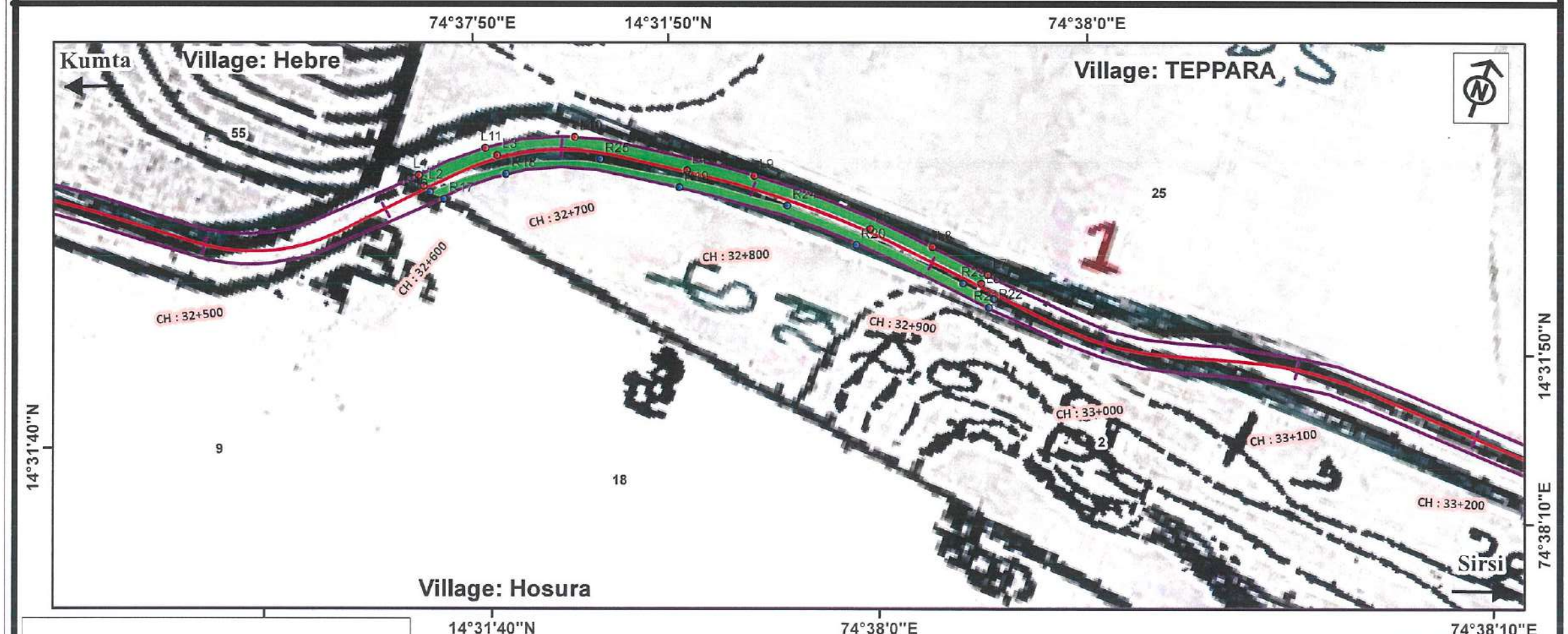

VILLAGE : HEBARE							
ID	LATITUDE	LONGITUDE	SVY NO	ID	LATITUDE	LONGITUDE	SVY NO
L76	14.5267219	74.6247913	55	L9	14.5301232	74.6321631	25
L77	14.5266471	74.6248083	55	L10	14.5300197	74.6312415	25
L78	14.5266076	74.6251444	55	L11	14.5298201	74.6308033	25
L79	14.5267117	74.626021	55	L12	14.5296491	74.6408754	25
L80	14.5274539	74.6265436	55	L13	14.5296056	74.6408627	25
L81	14.5281181	74.6271527	55	L14	14.529577	74.6409721	25
L82	14.5286794	74.6281519	55	L15	14.5296214	74.6409811	25
L83	14.5287464	74.6281198	55	R16	14.5295088	74.6306188	25
L84	14.5284694	74.627558	55	R17	14.5295004	74.6306948	25
L85	14.5279453	74.6268032	55	R18	14.529712	74.6309331	25
L86	14.5271851	74.6263088	55	R19	14.5299301	74.6317378	25
L87	14.5266161	74.6256331	55	R20	14.529962	74.6326336	25
VILLAGE : TEPPARA				R21	14.5298991	74.6333352	25
L1	14.5295743	74.6305323	25	R22	14.5299451	74.6333426	25
L2	14.5295247	74.6305798	25	R23	14.5299636	74.63318	25
L3	14.5297796	74.630862	25	R24	14.5300243	74.6322551	25
L4	14.5300181	74.6317436	25	R25	14.5299283	74.6313325	25
L5	14.5300551	74.6326693	25	R26	14.529523	74.6407229	3
L6	14.5299932	74.63326	25	R27	14.5295277	74.6407241	3
L7	14.5300537	74.6333283	25	R28	14.5294866	74.6409045	3
L8	14.530081	74.6330883	25	R29	14.5294812	74.6409034	3

Legend

- ProposedCL
- Revised_PRoW
- Sirsi_Division_Non_Forest_Land_Diversion
- Sirsi_Division_Forest_Land_Diversion

0 0.05 0.1 0.2 Km

Scale 1:2,500 Km 31.600 To Km 33.200

Note: Forest sections along the Project Road was Identified Jointly with Concerned Divisional Forests Officials at Site.

DRAWING TITLE : GEO-REFERENCE MAP SHOWING DIVERSION OF FOREST LAND FOR THE PROJECT.

PROJECT TITLE : Upgradation to Two Lane with Paved Shoulder of Belekeri to Hattikeri (766EE) and Kumta to Sirsi (NH766E) (excluding Stretch of NH66) in the State of Karnataka

SHEET NO : 5

S. D. POTDAR
DGM (TECH) & PD
NHAI, PIU-DHARWAD

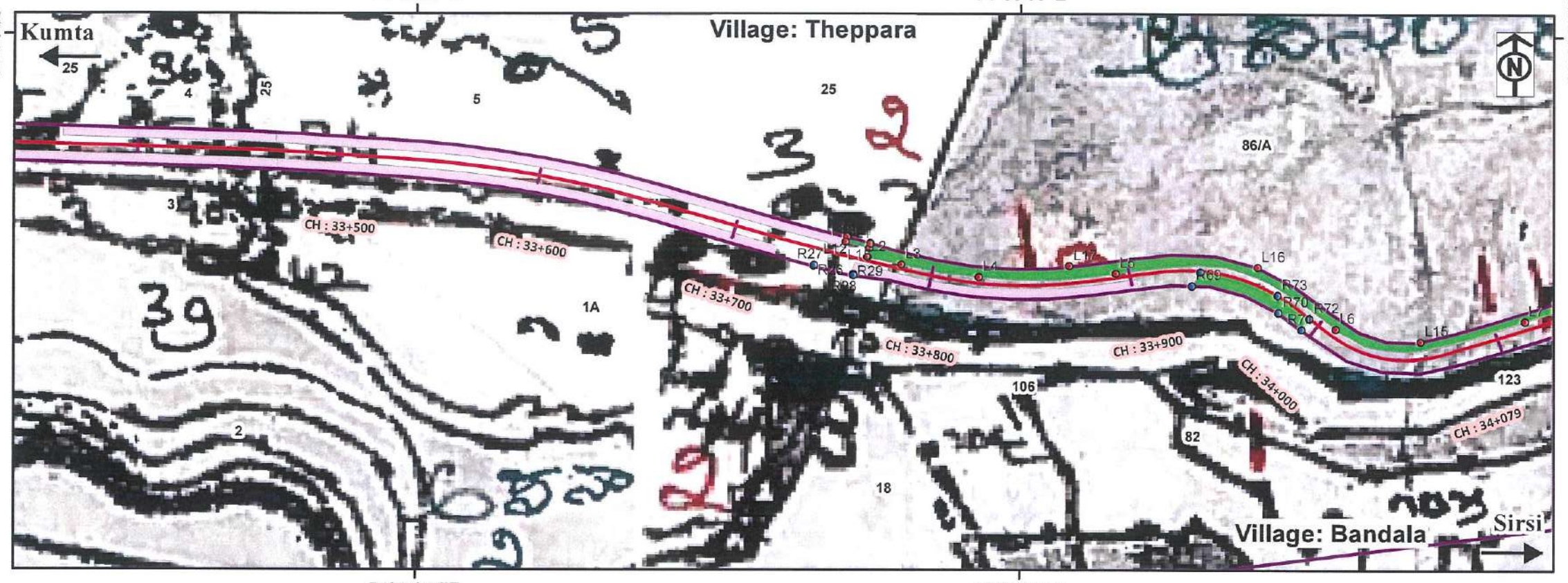

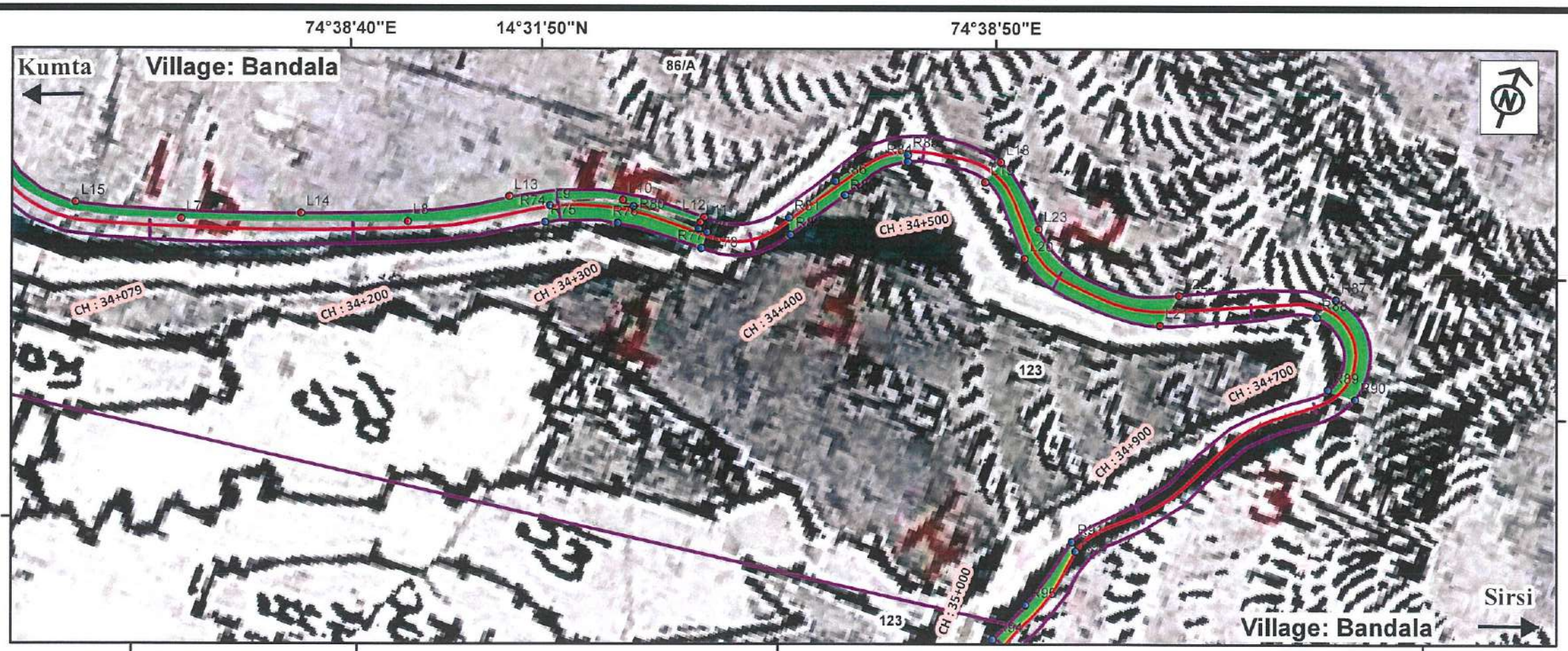

Legend
- ProposedCL
- Revised_PRoW
- Sirsi_Division_Forest_Land_Diversion
- Sirsi_Division_Non_Forest_Land_Diversion

0 0.05 0.1 0.2 Km

S. D. POTDAR
DGM (TECH) & PD
NHAI, PIU-DHARWAD

Scale 1:2,500 Km 33.200 To Km 35.000

Note: Forest sections along the Project Road was Identified Jointly with Concerned Divisional Forests Officials at Site.

DRAWING TITLE : GEO-REFERENCE MAP SHOWING DIVERSION OF FOREST LAND FOR THE PROJECT.

PROJECT TITLE : Upgradation to Two Lane with Paved Shoulder of Belekeri to Hattikeri (766EE) and Kumta to Sirsi (NH766E) (excluding Stretch of NH66) in the State of Karnataka

SHEET NO : 6

VILLAGE : TEPPARA

ID	LATITUDE	LONGITUDE	SVY NO	ID	LATITUDE	LONGITUDE	SVY NO
R16	14.5295088	74.6306188	25	R81	14.5302217	74.6466053	123
R17	14.5295004	74.6306948	25	R82	14.5301525	74.6466385	123
R18	14.529712	74.6309331	25	R83	14.5304013	74.6468078	123
R19	14.5299301	74.6317378	25	R84	14.5306411	74.6470266	123
R20	14.529962	74.6326336	25	R85	14.5306702	74.6470153	123
R21	14.5298991	74.6333352	25	R86	14.5304471	74.6467473	123
R22	14.5299451	74.6333426	25	R87	14.5307199	74.6490871	123
R23	14.5299636	74.63318	25	R88	14.5306165	74.6490326	123
R24	14.5300243	74.6322551	25	R89	14.5303289	74.6491958	123
R25	14.5299283	74.6313325	25	R90	14.5303302	74.6493275	123
R26	14.529523	74.6407229	3	R91	14.5293016	74.6483351	123
R27	14.5295277	74.6407241	3	R92	14.5292671	74.648366	123
R28	14.5294866	74.6409045	3	R93	14.528751	74.6482075	123
R29	14.5294812	74.6409034	3	R94	14.5287722	74.6481443	123
L1	14.5295743	74.6305323	25	R95	14.5289666	74.6482336	123
L2	14.5295247	74.6305798	25	R96	14.5277549	74.6486582	64
L3	14.5297796	74.630862	25	R97	14.5277729	74.648657	64
L4	14.5300181	74.6317436	25	R98	14.5278654	74.6489344	64
L5	14.5300551	74.6326693	25	R99	14.5279914	74.6491507	64
L6	14.5299932	74.63326	25	L1	14.5296214	74.6409811	86
L7	14.5300537	74.6333283	25	L2	14.529577	74.6409721	86
L8	14.530081	74.6330883	25	L3	14.5295422	74.6409616	86
L9	14.5301232	74.6321631	25	L4	14.5294878	74.6411968	86
L10	14.5300197	74.6312415	25	L5	14.5294677	74.6421192	86
L11	14.5298201	74.6308033	25	L6	14.5293132	74.6429942	86
L12	14.5296491	74.6408754	25	L7	14.529212	74.6438532	86
L13	14.5296056	74.6408627	25	L8	14.5295107	74.6447292	86
L14	14.529577	74.6409721	25	L9	14.5299052	74.6455585	86
L15	14.5296214	74.6409811	25	L10	14.5300294	74.6459049	86
VILLAGE : BANDAL				L11	14.5300348	74.6462206	86
R68	14.5295001	74.6425013	123	L12	14.5301153	74.6462396	86
R69	14.5294392	74.6424619	123	L13	14.5298799	74.645368	86
R70	14.5293205	74.6428617	123	L14	14.5295253	74.6445186	86
R71	14.5292442	74.6429676	123	L15	14.5292302	74.6436414	86
R72	14.5292935	74.6430031	123	L16	14.5295226	74.6428122	86
R73	14.5293972	74.6428567	123	L17	14.5295251	74.6418985	86
R74	14.5299052	74.6455585	123	L18	14.5308105	74.6474378	86
R75	14.5298284	74.6455637	123	L19	14.5306559	74.6473858	86
R76	14.5299356	74.6458777	123	L20	14.5304051	74.6476728	86
R77	14.5299604	74.6462764	123	L21	14.5303398	74.6483723	86
R78	14.5300342	74.6462759	123	L22	14.5305328	74.6484161	86
R79	14.5300345	74.6462348	123	L23	14.5305857	74.6477187	86
R80	14.5300313	74.6459191	123	L29	14.5285332	74.6496332	86
				L30	14.5288683	74.6504902	86

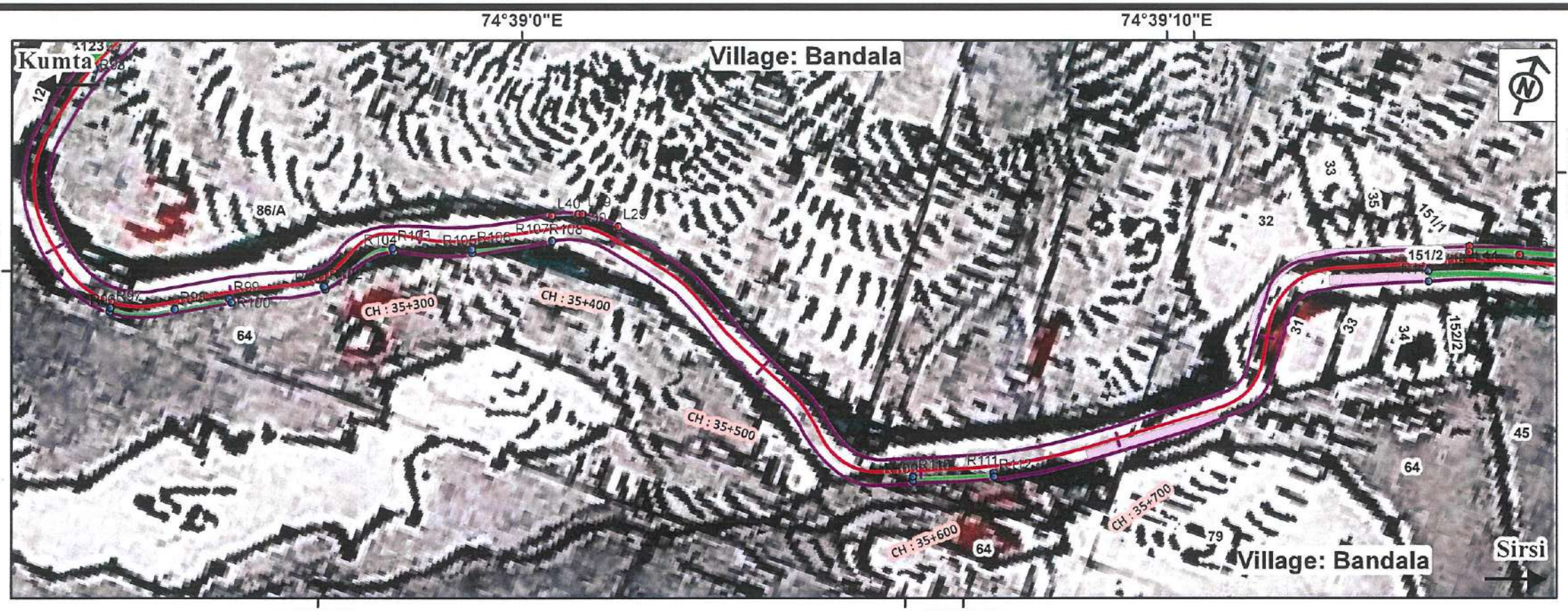

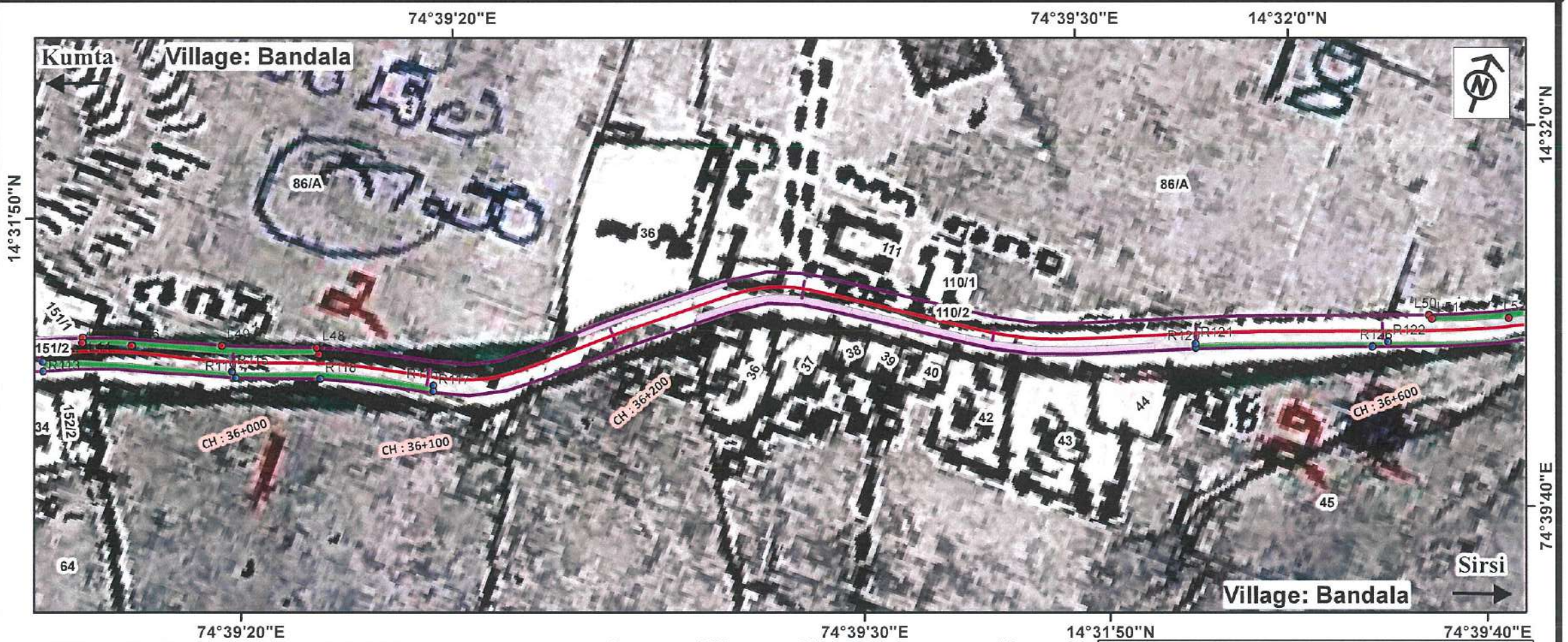

VILLAGE : BANDAL							
ID	LATITUDE	LONGITUDE	SVY NO	ID	LATITUDE	LONGITUDE	SVY NO
R68	14.52950012	74.64250134	123	R132	14.53491384	74.6650858	45
R69	14.52943923	74.64246191	123	R133	14.53539294	74.66585721	45
R70	14.52932051	74.64286169	123	R134	14.53566498	74.66674235	45
R71	14.52924423	74.64296762	123	R135	14.53593844	74.66762699	45
R72	14.52929351	74.64300309	123	R136	14.53621713	74.66861577	45
R73	14.5293972	74.64285673	123	R137	14.53619031	74.66862151	45
R74	14.5299052	74.64555849	123	R138	14.53558463	74.66656857	45
R75	14.52982841	74.64556365	123	R139	14.53544839	74.66611659	45
R76	14.52993559	74.64587772	123	R140	14.53516142	74.66544215	45
R77	14.52996037	74.64627641	123	R141	14.53466464	74.66461968	45
R78	14.53003418	74.64627586	123	R142	14.53442511	74.66356398	45
R79	14.53003446	74.64623478	123	R143	14.53423609	74.66266143	45
R80	14.53003126	74.6459191	123	R144	14.53407494	74.66204879	45
R81	14.53022173	74.64660535	123	L1	14.52962136	74.6409811	86
R82	14.53015252	74.64663851	123	L2	14.52957698	74.64097206	86
R83	14.5304013	74.6468078	123	L3	14.52954224	74.64096156	86
R84	14.53064105	74.64702662	123	L4	14.52948776	74.64119681	86
R85	14.53067016	74.64701534	123	L5	14.52946774	74.64211915	86
R86	14.53044708	74.64674733	123	L6	14.52931319	74.64299415	86
R87	14.53071986	74.64908714	123	L7	14.52921197	74.64385322	86
R88	14.53061649	74.64903256	123	L8	14.52951071	74.64472924	86
R89	14.53032893	74.64919584	123	L9	14.5299052	74.64555849	86
R90	14.53033017	74.64932753	123	L10	14.53002943	74.64590494	86
R91	14.52930164	74.64833506	123	L11	14.53003478	74.64622064	86
R92	14.52926714	74.64836603	123	L12	14.53011529	74.64623956	86
R93	14.52875099	74.64820753	123	L13	14.52987994	74.64536799	86
R94	14.52877222	74.64814432	123	L14	14.52952526	74.64451857	86
R95	14.5289666	74.64823364	123	L15	14.52923015	74.64364137	86
R96	14.52775489	74.6486582	64	L16	14.52952259	74.64281219	86
R97	14.52777293	74.64865701	64	L17	14.52952505	74.64189854	86
R98	14.52786542	74.64893436	64	L18	14.53081051	74.64743784	86
R99	14.52799144	74.64915071	64	L19	14.53065587	74.64738578	86
R100	14.52798061	74.64916758	64	L20	14.53040505	74.64767276	86
R101	14.52817702	74.64955025	64	L21	14.53033979	74.64837231	86
R102	14.52818851	74.64953945	64	L22	14.53053285	74.64841606	86
R103	14.52845498	74.64977423	64	L23	14.53058571	74.64771874	86
R104	14.52844048	74.64978597	64	L29	14.52853318	74.64963323	86
R105	14.52855693	74.65012496	64	L30	14.52886831	74.65049018	86
R106	14.52857105	74.65011797	64	L39	14.52890861	74.6505209	86
R107	14.52872985	74.65045144	64	L40	14.52858107	74.64966027	86
R108	14.52872839	74.65045217	64	L44	14.53012467	74.65440629	18
R109	14.52828002	74.65238274	64	L45	14.53009013	74.65441728	18
R110	14.52829663	74.6523754	64	L46	14.53015556	74.65463875	18
R111	14.52843806	74.65271666	64	L47	14.5304148	74.65548592	18
R112	14.52842159	74.65272431	64	L48	14.53044619	74.65546359	18
R113	14.52990491	74.65429139	45	L49	14.53029952	74.6550408	18
R114	14.52994677	74.65427388	45	L50	14.53235439	74.66036127	18
R115	14.53020218	74.65512919	45	L51	14.53233699	74.66039289	18
R116	14.53046237	74.65604853	45	L52	14.532359	74.66045302	18
R117	14.5304368	74.65605849	45	L53	14.53286166	74.66120593	18
R118	14.5303097	74.65553203	45	L54	14.53362178	74.66156955	18
R119	14.53018139	74.6551569	45	L55	14.53363165	74.66154361	18
R120	14.53183662	74.65938608	45	L56	14.5327949	74.66111729	18
R121	14.53185339	74.65937912	45	L57	14.5342249	74.66198383	18
R122	14.53216815	74.66023386	45	L58	14.53419474	74.66200891	18
R123	14.53256941	74.66107543	45	L59	14.53421464	74.66208325	18
R124	14.53255208	74.66108265	45	L60	14.53442704	74.66298543	18
R125	14.53243507	74.66091391	45	L61	14.53460634	74.66389508	18
R126	14.53212218	74.66017193	45	L62	14.53483842	74.66478986	18
R127	14.53377382	74.66177999	45	L63	14.5350403	74.66511508	18
R128	14.53381328	74.661746	45	L64	14.5350679	74.66509109	18
R129	14.53418491	74.66231697	45	L65	14.534825	74.6646567	18
R130	14.53441461	74.66331726	45	L66	14.53461691	74.66375465	18
R131	14.53458839	74.6642281	45	L67	14.53443168	74.66284632	18

Legend
- ProposedCL
- Revised_PRoW
- Sirsi_Division_Forest_Land_Diversion
- Sirsi_Division_Non_Forest_Land_Diversion

0 0.05 0.1 0.2 Km

S. D. POTDAR
DGM (TECH) & PD
NHAI, PIU-DHARWAD

Scale 1:2,500 Km 35.000 To Km 36.600

Note: Forest sections along the Project Road was Identified Jointly with Concerned Divisional Forests Officials at Site.

DRAWING TITLE : GEO-REFERENCE MAP SHOWING DIVERSION OF FOREST LAND FOR THE PROJECT.

PROJECT TITLE : Upgradation to Two Lane with Paved Shoulder of Belekeri to Hattikeri (766EE) and Kumta to Sirsi (NH766E) (excluding Stretch of NH66) in the State of Karnataka

SHEET NO : 7

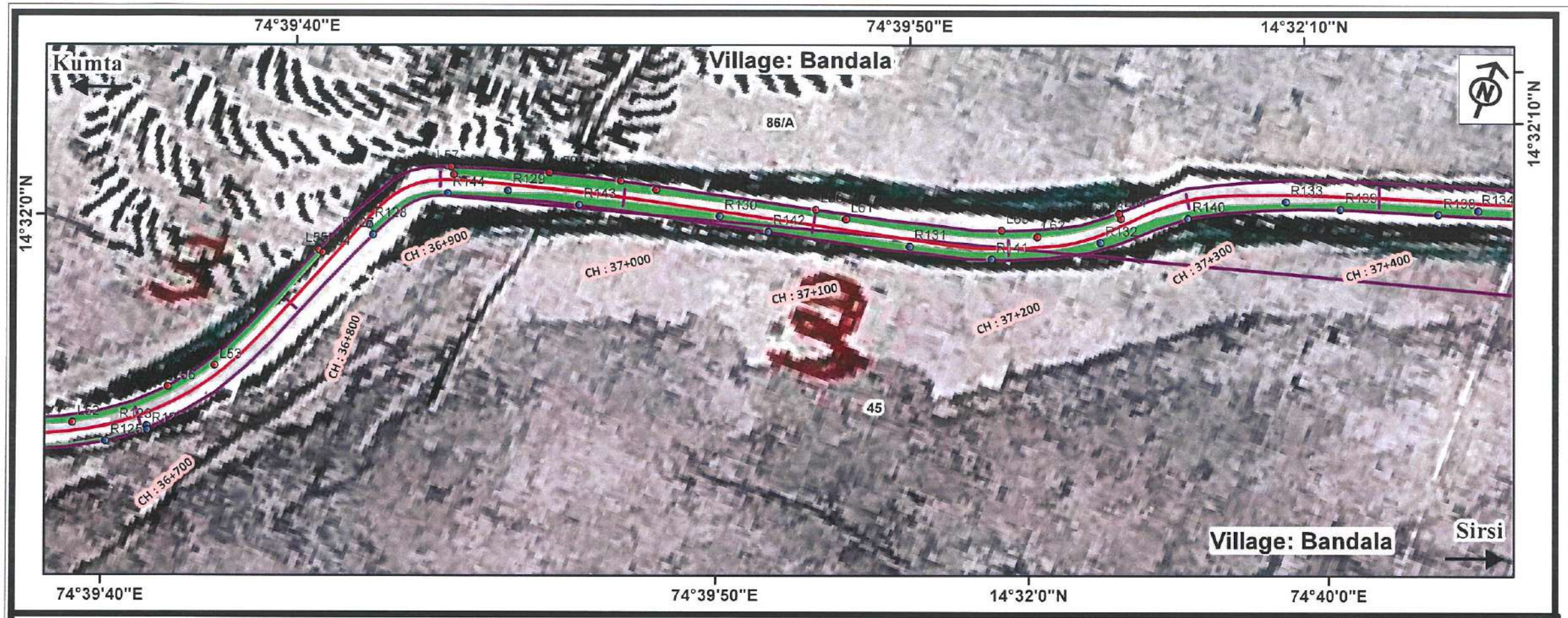



Legend
- ProposedCL
- Revised_PRoW
- Sirsi_Division_Forest_Land_Diversion
- Sirsi_Division_Non_Forest_Land_Diversion

0 0.05 0.1 0.2 Km

Scale 1:2,500 Km 36.600 To Km 38.200

Note: Forest sections along the Project Road was Identified Jointly with Concerned Divisional Forests Officials at Site.

DRAWING TITLE : GEO-REFERENCE MAP SHOWING DIVERSION OF FOREST LAND FOR THE PROJECT.

PROJECT TITLE : Upgradation to Two Lane with Paved Shoulder of Belekeri to Hattikeri (766EE) and Kumta to Sirsi (NH766E) (excluding Stretch of NH66) in the State of Karnataka

SHEET NO : 8

VILLAGE : BANDAL							
ID	LATITUDE	LONGITUDE	SVY NO	ID	LATITUDE	LONGITUDE	SVY NO
R120	14.5318366	74.6593861	45	L55	14.5336316	74.6615436	18
R121	14.5318534	74.6593791	45	L56	14.5327949	74.6611173	18
R122	14.5321682	74.6602339	45	L57	14.5342249	74.6619838	18
R123	14.5325694	74.6610754	45	L58	14.5341947	74.6620089	18
R124	14.5325521	74.6610826	45	L59	14.5342146	74.6620832	18
R125	14.5324351	74.6609139	45	L60	14.534427	74.6629854	18
R126	14.5321222	74.6601719	45	L61	14.5346063	74.6638951	18
R127	14.5337738	74.66178	45	L62	14.5348384	74.6647899	18
R128	14.5338133	74.661746	45	L63	14.5350403	74.6651151	18
R129	14.5341849	74.662317	45	L64	14.5350679	74.6650911	18
R130	14.5344146	74.6633173	45	L65	14.534825	74.6646567	18
R131	14.5345884	74.6642281	45	L66	14.5346169	74.6637546	18
R132	14.5349138	74.6650858	45	L67	14.5344317	74.6628463	18
R133	14.5353929	74.6658572	45	VILLAGE : KURSE			
R134	14.535665	74.6667423	45	L1	14.5366406	74.6698434	62
R135	14.5359384	74.667627	45	L2	14.5366145	74.6698512	62
R136	14.5362171	74.6686158	45	L3	14.5368089	74.6703345	62
R137	14.5361903	74.6686215	45	L4	14.5370445	74.6706571	62
R138	14.5355846	74.6665686	45	L5	14.5370722	74.6706479	62
R139	14.5354484	74.6661166	45	L6	14.5367643	74.670195	62
R140	14.5351614	74.6654421	45	L7	14.5371629	74.6707624	62
R141	14.5346646	74.6646197	45	L8	14.5369995	74.6708208	62
R142	14.5344251	74.663564	45	L9	14.5376682	74.6714426	62
R143	14.5342361	74.6626614	45	L10	14.5382503	74.6721467	62
R144	14.5340749	74.6620488	45	L11	14.5385361	74.6730081	62
L48	14.5304462	74.6554636	18	L12	14.5384637	74.673932	62
L49	14.5302995	74.6550408	18	L13	14.538477	74.6739276	62
L50	14.5323544	74.6603613	18	L14	14.5386257	74.6738786	62
L51	14.532337	74.6603929	18	L15	14.5386278	74.6736942	62
L52	14.532359	74.660453	18	L16	14.5386784	74.6727713	62
L53	14.5328617	74.6612059	18	L17	14.5383076	74.6719397	62
L54	14.5336218	74.6615695	18	L18	14.5377028	74.6712569	62

S. D. POTDAR
DGM (TECH) & PD
NHAI, PIU-DHARWAD



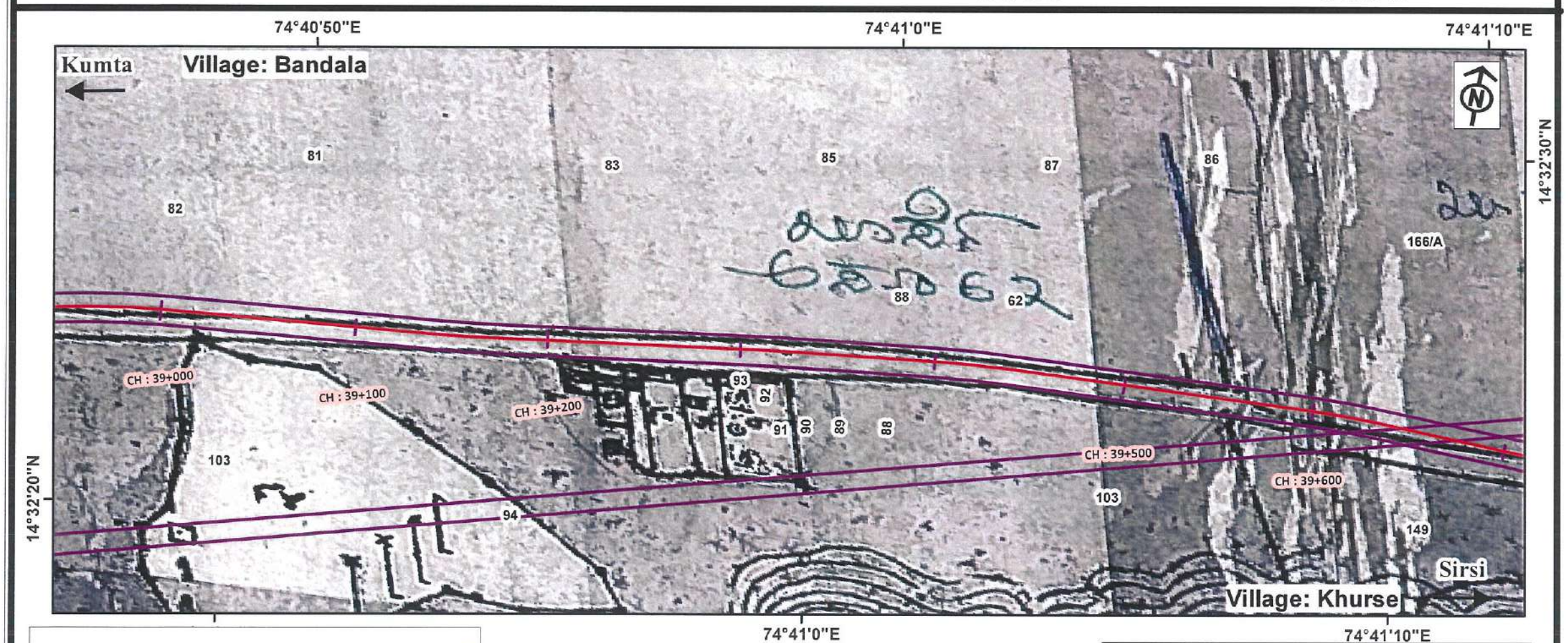

Legend
- ProposedCL
- Revised_PRoW
- Sirsi_Division_Forest_Land_Diversion
- Sirsi_Division_Non_Forest_Land_Diversion

S. D. POTDAR
DGM (TECH) & PD
NHAI, PIU-DHARWAD

0 0.05 0.1 0.2 Km

Scale 1:2,500 Km 38.200 To Km 39.700

Note: Forest sections along the Project Road was Identified Jointly with Concerned Divisional Forests Officials at Site.

DRAWING TITLE : GEO-REFERENCE MAP SHOWING DIVERSION OF FOREST LAND FOR THE PROJECT.

PROJECT TITLE : Upgradation to Two Lane with Paved Shoulder of Belekeri to Hattikeri (766EE) and Kumta to Sirsi (NH766E) (excluding Stretch of NH66) in the State of Karnataka

SHEET NO : 9

VILLAGE : KURSE

ID	LATITUDE	LONGITUDE	SVY NO	ID	LATITUDE	LONGITUDE	SVY NO
R128	14.54047629	74.68782495	149	L16	14.53867842	74.67277128	62
R129	14.54042881	74.68784547	149	L17	14.53830759	74.67193969	62
R130	14.54062223	74.6880497	149	L18	14.53770277	74.67125693	62
R131	14.54070004	74.6883051	149	L46	14.54038229	74.68729752	167
R132	14.54074396	74.6882891	149	L47	14.54036421	74.68729749	167
R133	14.54135634	74.68937866	149	L48	14.54057103	74.68777286	167
R134	14.54133308	74.68939564	149	L49	14.54059424	74.68776867	167
R135	14.54157538	74.68964911	149	L50	14.54042782	74.68761716	167
R136	14.54167771	74.68997947	149	L51	14.54109216	74.68906909	167
R137	14.54170189	74.68996391	149	L52	14.5409519	74.68917938	167
R138	14.54169621	74.6898207	149	L53	14.54111147	74.68936558	167
R139	14.54150919	74.68944915	149	L54	14.5412463	74.68939977	167
R140	14.5418518	74.69098541	149	L55	14.54135045	74.68925375	167
R141	14.54169192	74.69102541	149	L56	14.54119802	74.68922879	167
R142	14.5417947	74.69154466	149	L57	14.5417997	74.69011105	167
R143	14.54195855	74.69155614	149	L58	14.54175539	74.69010186	167
R144	14.5455454	74.69608973	149	L59	14.54168603	74.6906045	167
R145	14.545541	74.69610774	149	L60	14.54174644	74.69082921	167
R146	14.54622309	74.69626412	149	L61	14.54179882	74.69083634	167
R147	14.54710128	74.6965572	149	L62	14.54173455	74.69051097	167
R148	14.54791539	74.69697155	149	L63	14.54196249	74.69160312	169
R149	14.54792034	74.69695362	149	L64	14.54191745	74.6916071	169
R150	14.54739295	74.6967126	149	L65	14.54203291	74.69220406	169
R151	14.54655116	74.69635125	149	L66	14.54230591	74.69308396	169
R152	14.54907014	74.69743567	149	L67	14.54238435	74.69387402	169
R153	14.54904082	74.69742984	149	L68	14.54250931	74.69409715	169
R154	14.54919921	74.69800084	149	L69	14.54256205	74.69408508	169
R155	14.54929692	74.69892295	149	L70	14.54239927	74.69339007	169
R156	14.54928463	74.69985094	149	L71	14.5422017	74.69248759	169
R157	14.54925985	74.69998558	149	L72	14.5428344	74.69430161	169
R158	14.54927624	74.69999444	149	L73	14.54280684	74.69433839	169
R159	14.54931439	74.69922572	149	L74	14.5434198	74.69474617	169
R160	14.54925099	74.69830165	149	L75	14.54413476	74.6953036	169
R161	14.54855063	74.70084373	149	L76	14.54490052	74.69577044	169
R162	14.54856472	74.70085994	149	L77	14.54490605	74.69576301	169
R163	14.54821131	74.70168236	149	L78	14.54492815	74.6957333	169
R164	14.54751937	74.70226914	149	L79	14.54443278	74.69539528	169
R165	14.54689495	74.70268302	149	L80	14.54366953	74.69491278	169
R166	14.54688424	74.70266806	149	L81	14.54492815	74.6957333	18
R167	14.54773429	74.70205116	149	L82	14.54490605	74.69576301	18
R168	14.54833722	74.70139289	149	L83	14.54504607	74.69584825	18
L1	14.53664057	74.6698434	62	L84	14.54561827	74.69602496	18
L2	14.53661455	74.66985125	62	L85	14.54649816	74.69623715	18
L3	14.53680893	74.67033449	62	L86	14.54697156	74.69641722	18
L4	14.53704453	74.67065714	62	L87	14.54699385	74.69638648	18
L5	14.5370722	74.67064793	62	L88	14.54665736	74.69625055	18
L6	14.53676426	74.67019503	62	L89	14.54578072	74.69602647	18
L7	14.53716294	74.67076241	62	L90	14.54506169	74.69581459	18
L8	14.5369995	74.67082081	62	L91	14.54917963	74.7004374	60
L9	14.53766818	74.67144256	62	L92	14.54915422	74.70042377	60
L10	14.53825029	74.67214675	62	L93	14.54882325	74.70068526	60
L11	14.53853605	74.67300811	62	L94	14.54869175	74.70085822	60
L12	14.53846367	74.67393198	62	L95	14.54871617	74.70087034	60
L13	14.53847696	74.6739276	62	L96	14.54664357	74.70307731	60
L14	14.53862572	74.67387857	62	L97	14.54661655	74.70307484	60
L15	14.53862785	74.67369425	62	L98	14.54663718	74.70316283	60
				L99	14.54667075	74.70316414	60

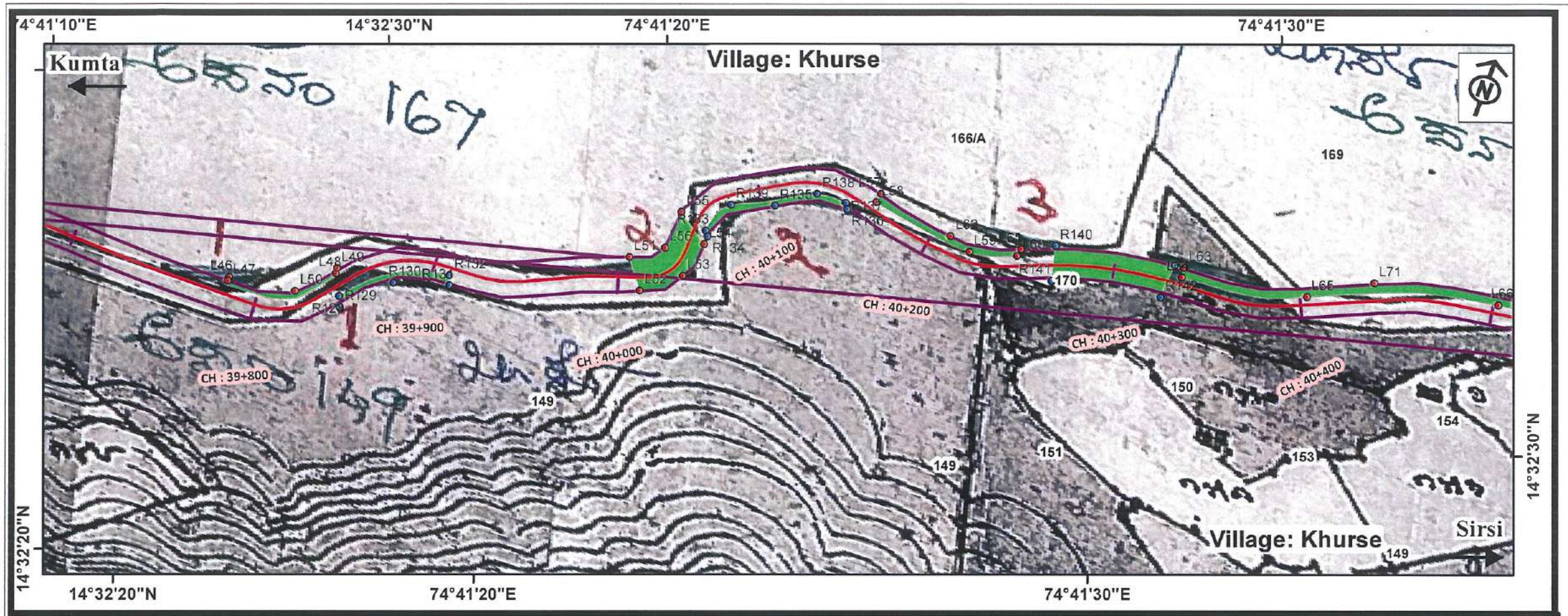

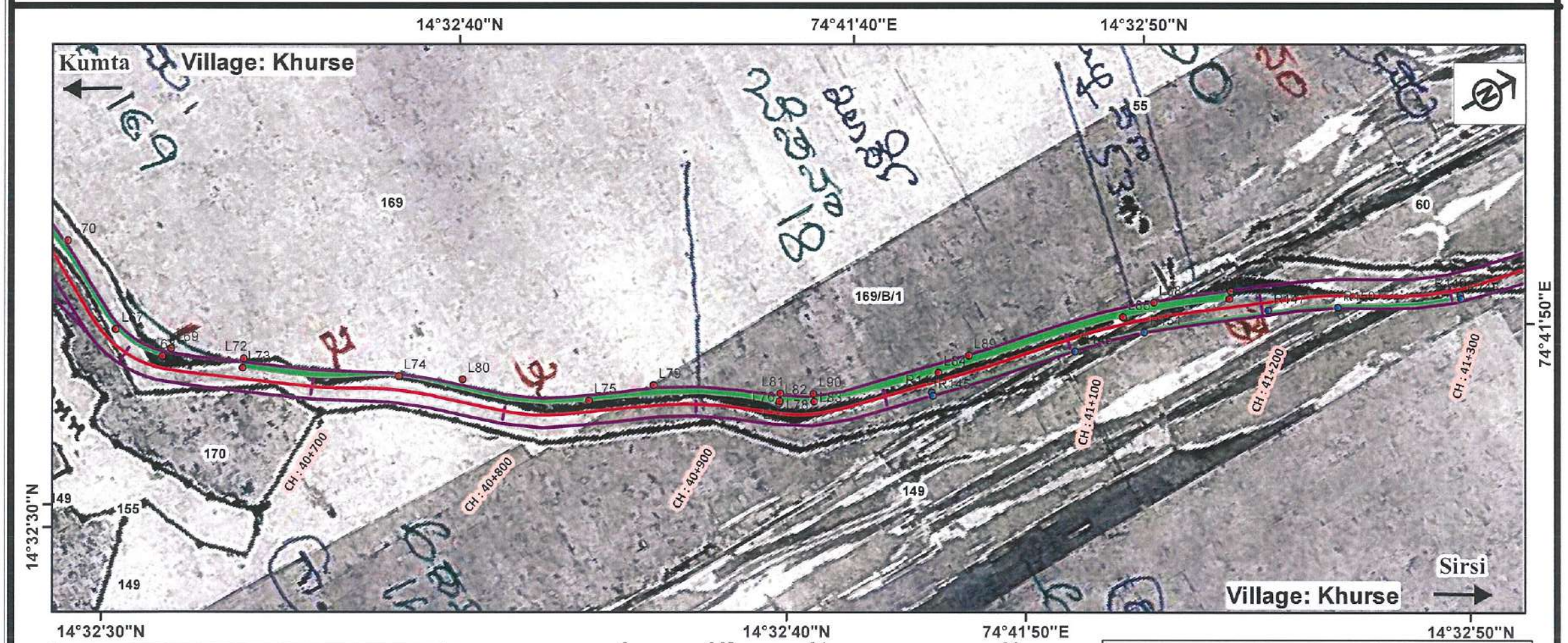

Legend
- ProposedCL
- Revised_PRoW
- Sirsi_Division_Forest_Land_Diversion
- Sirsi_Division_Non_Forest_Land_Diversion

S. D. POTDAR
DGM (TECH) & PD
NHAI PIU-DHARWAD

0 0.05 0.1 0.2 Km

Scale 1:2,500 Km 39.700 To Km 41.300

Note: Forest sections along the Project Road was Identified Jointly with Concerned Divisional Forests Officials at Site.

DRAWING TITLE : GEO-REFERENCE MAP SHOWING DIVERSION OF FOREST LAND FOR THE PROJECT.

PROJECT TITLE : Upgradation to Two Lane with Paved Shoulder of Belekeri to Hattikeri (766EE) and Kumta to Sirsi (NH766E) (excluding Stretch of NH66) in the State of Karnataka

SHEET NO : 10

VILLAGE : KURSE

ID	LATITUDE	LONGITUDE	SVY NO	ID	LATITUDE	LONGITUDE	SVY NO
R128	14.54047629	74.68782495	149	L16	14.53867842	74.67277128	62
R129	14.54042881	74.68784547	149	L17	14.53830759	74.67193969	62
R130	14.54062223	74.6880497	149	L18	14.53770277	74.67125693	62
R131	14.54070004	74.6883051	149	L46	14.54038229	74.68729752	167
R132	14.54074396	74.6882891	149	L47	14.54036421	74.68729749	167
R133	14.54135634	74.68937866	149	L48	14.54057103	74.68777286	167
R134	14.54133308	74.68939564	149	L49	14.54059424	74.68776867	167
R135	14.54157538	74.68964911	149	L50	14.54042782	74.68761716	167
R136	14.54167771	74.68997947	149	L51	14.54109216	74.68906909	167
R137	14.54170189	74.68996391	149	L52	14.5409519	74.68917938	167
R138	14.54169621	74.6898207	149	L53	14.54111147	74.68936558	167
R139	14.54150919	74.68944915	149	L54	14.5412463	74.68939977	167
R140	14.5418518	74.69098541	149	L55	14.54135045	74.68925375	167
R141	14.54169192	74.69102541	149	L56	14.54119802	74.68922879	167
R142	14.5417947	74.69154466	149	L57	14.5417997	74.69011105	167
R143	14.54195855	74.69155614	149	L58	14.54175539	74.69010186	167
R144	14.5455454	74.69608973	149	L59	14.54168603	74.6906045	167
R145	14.545541	74.69610774	149	L60	14.54174644	74.69082921	167
R146	14.54622309	74.69626412	149	L61	14.54179882	74.69083634	167
R147	14.54710128	74.6965572	149	L62	14.54173455	74.69051097	167
R148	14.54791539	74.69697155	149	L63	14.54196249	74.69160312	169
R149	14.54792034	74.69695362	149	L64	14.54191745	74.6916071	169
R150	14.54739295	74.6967126	149	L65	14.54203291	74.69220406	169
R151	14.54655116	74.69635125	149	L66	14.54230591	74.69308396	169
R152	14.54907014	74.69743567	149	L67	14.54238435	74.69387402	169
R153	14.54904082	74.69742984	149	L68	14.54250931	74.69409715	169
R154	14.54919921	74.69800084	149	L69	14.54256205	74.69408508	169
R155	14.54929692	74.69892295	149	L70	14.54239927	74.69339007	169
R156	14.54928463	74.69985094	149	L71	14.5422017	74.69248759	169
R157	14.54925985	74.69998558	149	L72	14.5428344	74.69430161	169
R158	14.54927624	74.69999444	149	L73	14.54280684	74.69433839	169
R159	14.54931439	74.69922572	149	L74	14.5434198	74.69474617	169
R160	14.54925099	74.69830165	149	L75	14.54413476	74.6953036	169
R161	14.54855063	74.70084373	149	L76	14.54490052	74.69577044	169
R162	14.54856472	74.70085994	149	L77	14.54490605	74.69576301	169
R163	14.54821131	74.70168236	149	L78	14.54492815	74.6957333	169
R164	14.54751937	74.70226914	149	L79	14.54443278	74.69539528	169
R165	14.54689495	74.70268302	149	L80	14.54366953	74.69491278	169
R166	14.54688424	74.70266806	149	L81	14.54492815	74.6957333	18
R167	14.54773429	74.70205116	149	L82	14.54490605	74.69576301	18
R168	14.54833722	74.70139289	149	L83	14.54504607	74.69584825	18
L1	14.53664057	74.6698434	62	L84	14.54561827	74.69602496	18
L2	14.53661455	74.66985125	62	L85	14.54649816	74.69623715	18
L3	14.53680893	74.67033449	62	L86	14.54697156	74.69641722	18
L4	14.53704453	74.67065714	62	L87	14.54699385	74.69638648	18
L5	14.5370722	74.67064793	62	L88	14.54665736	74.69625055	18
L6	14.53676426	74.67019503	62	L89	14.54578072	74.69602647	18
L7	14.53716294	74.67076241	62	L90	14.54506169	74.69581459	18
L8	14.5369995	74.67082081	62	L91	14.54917963	74.7004374	60
L9	14.53766818	74.67144256	62	L92	14.54915422	74.70042377	60
L10	14.53825029	74.67214675	62	L93	14.54882325	74.70068526	60
L11	14.53853605	74.67300811	62	L94	14.54869175	74.70085822	60
L12	14.53846367	74.67393198	62	L95	14.54871617	74.70087034	60
L13	14.53847696	74.6739276	62	L96	14.54664357	74.70307731	60
L14	14.53862572	74.67387857	62	L97	14.54661655	74.70307484	60
L15	14.53862785	74.67369425	62	L98	14.54663718	74.70316283	60
				L99	14.54667075	74.70316414	60

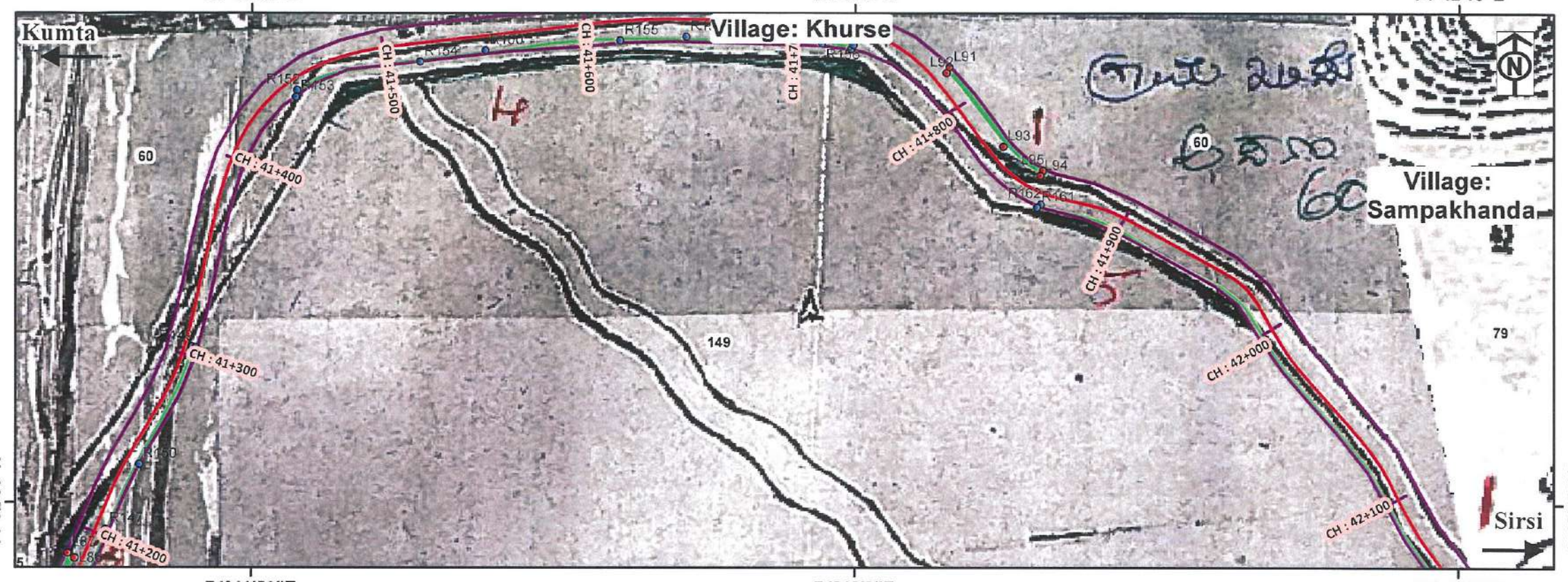

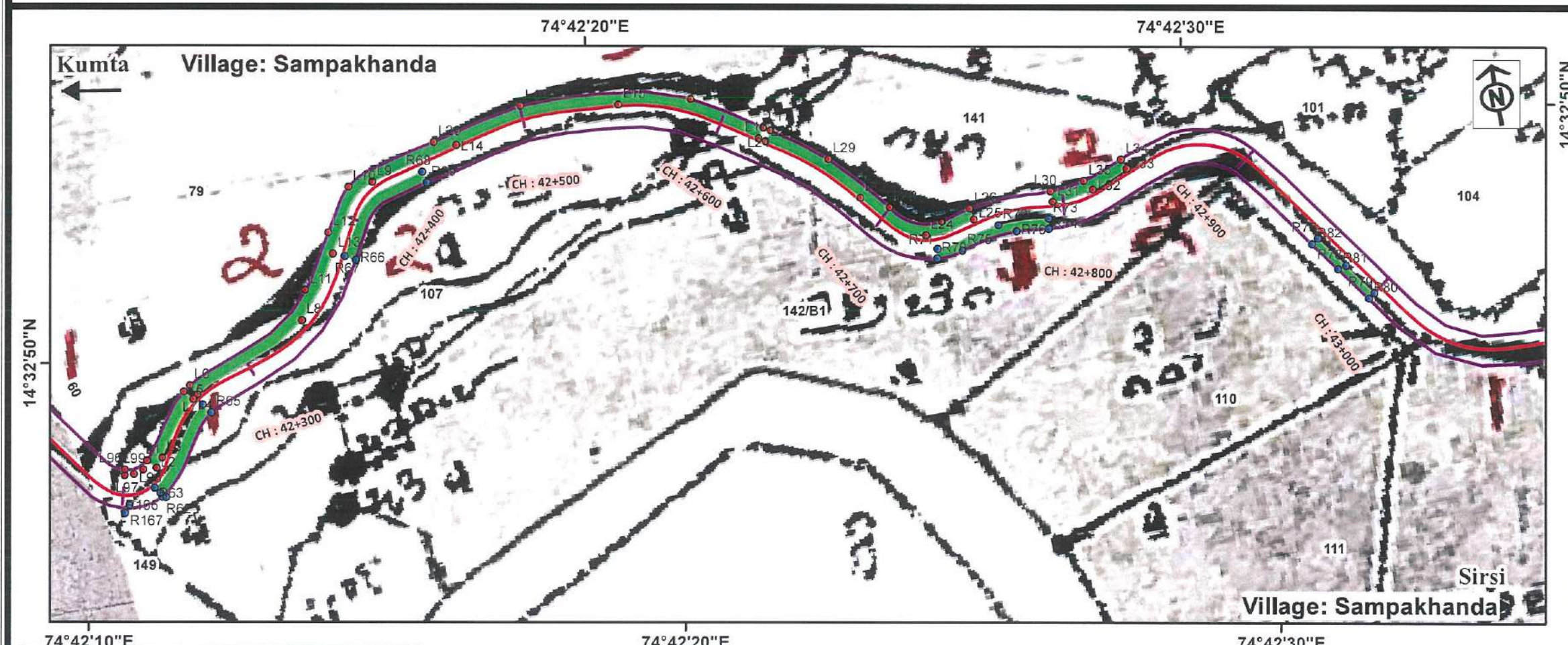

VILLAGE : KURSE							
ID	LATITUDE	LONGITUDE	SVY NO	ID	LATITUDE	LONGITUDE	SVY NO
R145	14.545541	74.69610774	149	R70	14.54699725	74.70702881	142/1
R146	14.54622309	74.69626412	149	R71	14.54704165	74.70703932	142/1
R147	14.54710128	74.6965572	149	R72	14.54710076	74.70734064	142/1
R148	14.54791539	74.69697155	149	R73	14.54708996	74.70758247	142/1
R149	14.54792034	74.69695362	149	R74	14.54704538	74.70757476	142/1
R150	14.54739295	74.6967126	149	R75	14.54701412	74.70715308	143/3
R151	14.54655116	74.69635125	149	R76	14.54705941	74.70742197	143/3
R152	14.54907014	74.69743567	149	R77	14.54678898	74.70882252	143/3
R153	14.54904082	74.69742984	149	R78	14.54664316	74.70893149	143/3
R154	14.54919921	74.69800084	149	R79	14.54649658	74.70904103	143/3
R155	14.54929692	74.69892295	149	R80	14.5464753	74.70901101	143/3
R156	14.54928463	74.69985094	149	R81	14.54663394	74.70889246	143/3
R157	14.54925985	74.69998558	149	R82	14.54676811	74.7087922	143/3
R158	14.54927624	74.69999444	149	R83	14.54612221	74.71255943	143/3
R159	14.54931439	74.69922572	149	R84	14.54607222	74.71258129	143/3
R160	14.54925099	74.69830165	149	R85	14.54614023	74.71277122	143/3
R161	14.54855063	74.70084373	149	R86	14.54616652	74.71293758	143/3
R162	14.54856472	74.70085994	149	R87	14.5461481	74.71329509	143/3
R163	14.54821131	74.70168236	149	R88	14.54620217	74.71329962	143/3
R164	14.54751937	74.70226914	149	L1	14.54667075	74.70316414	79
R165	14.54689495	74.70268302	149	L2	14.54663718	74.70316283	79
R166	14.54688424	74.70266806	149	L3	14.54659025	74.703161	79
R167	14.54773429	74.70205116	149	L4	14.54689413	74.70334769	79
R168	14.54833722	74.70139289	149	L5	14.54697702	74.70335059	79
L80	14.54366953	74.69491278	169	L6	14.54706291	74.70351994	79
L81	14.54492815	74.6957333	18	L7	14.54702031	74.70356417	79
L82	14.54490605	74.69576301	18	L8	14.54722654	74.70403364	79
L83	14.54504607	74.69584825	18	L9	14.54771132	74.70435744	79
L84	14.54561827	74.69602496	18	L10	14.54774798	74.70431639	79
L85	14.54649816	74.69623715	18	L11	14.54738695	74.70409302	79
L86	14.54697156	74.69641722	18	L12	14.54774798	74.70431639	79
L87	14.54699385	74.69638648	18	L13	14.54771132	74.70435744	79
L88	14.54665736	74.69625055	18	L14	14.54787185	74.70470294	79
L89	14.54578072	74.69602647	18	L15	14.54799166	74.70561267	79
L90	14.54506169	74.69581459	18	L16	14.54765845	74.70635396	79
L91	14.54917963	74.7004374	60	L17	14.54765807	74.70645175	79
L92	14.54915422	74.70042377	60	L18	14.54790333	74.70607683	79
L93	14.54882325	74.70068526	60	L19	14.54805213	74.70517851	79
L94	14.54869175	74.70085822	60	L20	14.54787407	74.70451287	79
L95	14.54871617	74.70087034	60	L21	14.54765807	74.70645175	141
L96	14.54664357	74.70307731	60	L22	14.5476136	74.70641985	141
L97	14.54661655	74.70307484	60	L23	14.54732445	74.70674536	141
L98	14.54663718	74.70316283	60	L24	14.54711152	74.7069965	141
L99	14.54667075	74.70316414	60	L25	14.54718091	74.70731803	141
VILLAGE : SAMPAKHANDA				L26	14.54724071	74.70735197	141
R62	14.54652863	74.7032217	107	L27	14.54719101	74.70717416	141
R63	14.54657462	74.70319211	107	L28	14.54730553	74.70683952	141
R64	14.54691457	74.70348806	107	L29	14.54750516	74.70663853	141
R65	14.54687122	74.70352054	107	L30	14.54721142	74.70760045	141
R66	14.54745108	74.70431601	107	L31	14.54715174	74.70762503	141
R67	14.54747641	74.70426682	107	L32	14.54716184	74.70778894	141
R68	14.54779945	74.70469749	107	L33	14.54724665	74.7079751	141
R69	14.54774713	74.70471056	107	L34	14.54729398	74.7079479	141
				L35	14.54722288	74.70780168	141

Legend
- ProposedCL
- Revised_PRoW
- Sirsi_Division_Forest_Land_Diversion
- Sirsi_Division_Non_Forest_Land_Diversion

0 0.05 0.1 0.2 Km

Scale 1:2,500 Km 41.300 To Km 43.100

Note: Forest sections along the Project Road was Identified Jointly with Concerned Divisional Forests Officials at Site.

DRAWING TITLE : GEO-REFERENCE MAP SHOWING DIVERSION OF FOREST LAND FOR THE PROJECT.

PROJECT TITLE : Upgradation to Two Lane with Paved Shoulder of Belekeri to Hattikeri (766EE) and Kumta to Sirsi (NH766E) (excluding Stretch of NH66) in the State of Karnataka

SHEET NO : 11

S. D. POTDAR
DGM (TECH) & PD
NHAI, PIU-DHARWAD

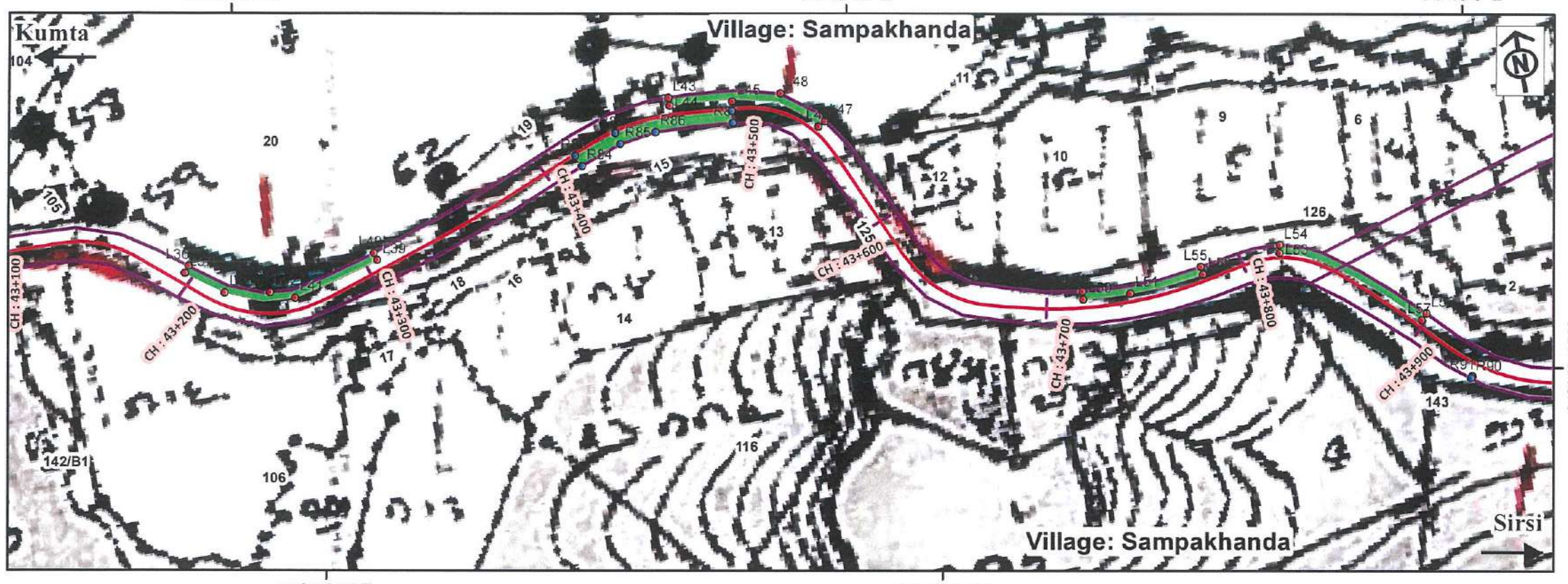

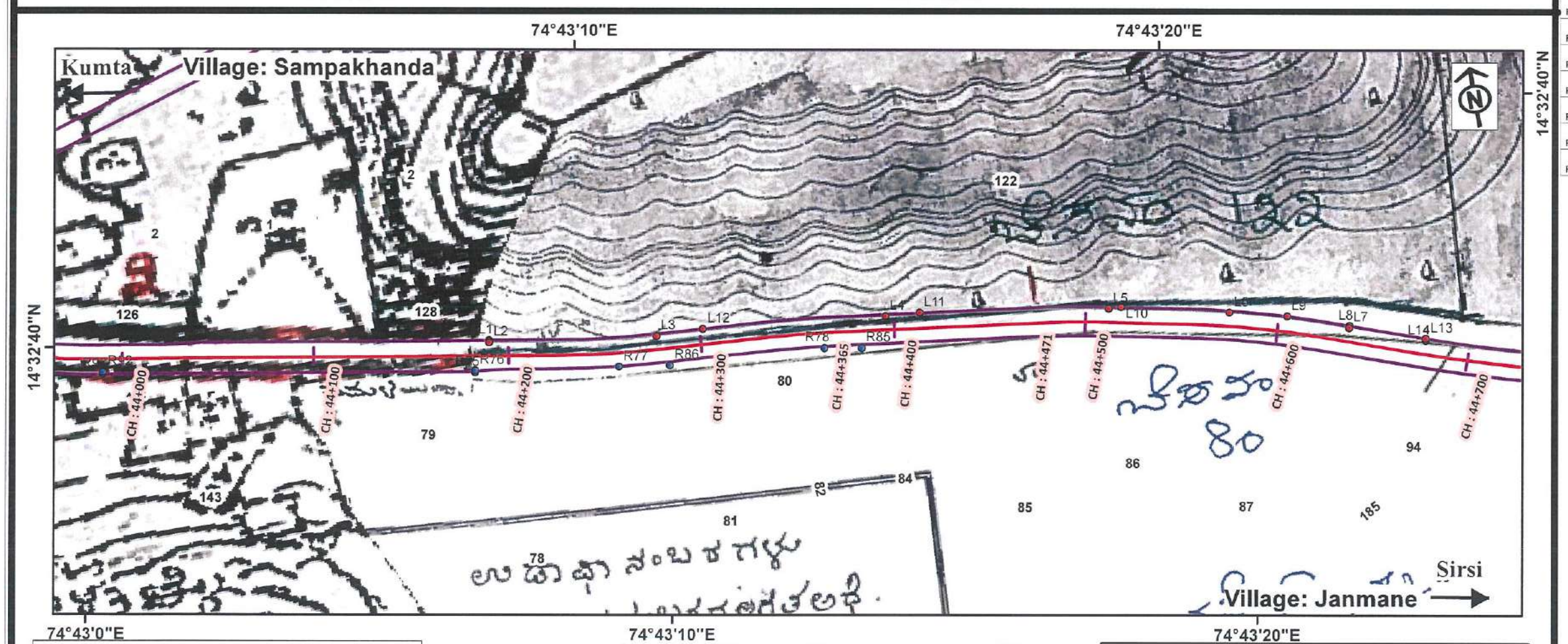

VILLAGE : SAMPAKHANDA							
ID	LATITUDE	LONGITUDE	SVY NO	ID	LATITUDE	LONGITUDE	SVY NO
R62	14.54652863	74.7032217	107	R89	14.54619298	74.7127572	143/3
R63	14.54657462	74.70319211	107	R90	14.54446409	74.71643052	143/4
R64	14.54691457	74.70348806	107	R91	14.54447104	74.71643671	143/4
R65	14.54687122	74.70352054	107	R92	14.54429056	74.71695103	143/4
R66	14.54745108	74.70431601	107	R93	14.54428164	74.7169495	143/4
R67	14.54747641	74.70426682	107	L36	14.54616386	74.71042639	20A
R68	14.54779945	74.70469749	107	L37	14.5461211	74.71040453	20A
R69	14.54774713	74.70471056	107	L38	14.54579228	74.71084789	20A
R70	14.54699725	74.70702881	142/1	L39	14.54585452	74.71173249	20A
R71	14.54704165	74.70703932	142/1	L40	14.54591955	74.71175622	20A
R72	14.54710076	74.70734064	142/1	L41	14.54584948	74.71152575	20A
R73	14.54708996	74.70758247	142/1	L42	14.54598945	74.71068527	20A
R74	14.54704538	74.70757476	142/1	L43	14.5463082	74.71309936	20A
R75	14.54701412	74.70715308	143/3	L44	14.54625408	74.71309562	20A
R76	14.54705941	74.70742197	143/3	L45	14.5461996	74.71349463	20A
R77	14.54678898	74.70882252	143/3	L46	14.54602454	74.71371107	20A
R78	14.54664316	74.70893149	143/3	L47	14.54601067	74.71378422	20A
R79	14.54649658	74.70904103	143/3	L48	14.546226	74.71356944	20A
R80	14.5464753	74.70901101	143/3	L49	14.54525371	74.71429572	126
R81	14.54663394	74.70889246	143/3	L50	14.54520292	74.71427612	126
R82	14.54676811	74.7087922	143/3	L51	14.54512894	74.71456317	126
R83	14.54612221	74.71255943	143/3	L52	14.5451454	74.71548089	126
R84	14.54607222	74.71258129	143/3	L53	14.54513339	74.71573651	126
R85	14.54614023	74.71277122	143/3	L54	14.54518401	74.71575653	126
R86	14.54616652	74.71293758	143/3	L55	14.54513992	74.71515439	126
R87	14.5461481	74.71329509	143/3	L56	14.54513893	74.71584793	126
R88	14.54620217	74.71329962	143/3	L57	14.54509291	74.71581842	126

Legend
- ProposedCL
- Revised_PRoW
- Sirsi_Division_Forest_Land_Diversion1
- Sirsi_Division_Non_Forest_Land_Diversion

0 0.05 0.1 0.2 Km

Scale 1:2,500 Km 43.100 To Km 44.700

Note: Forest sections along the Project Road was Identified Jointly with Concerned Divisional Forests Officials at Site.

DRAWING TITLE : GEO-REFERENCE MAP SHOWING DIVERSION OF FOREST LAND FOR THE PROJECT.

PROJECT TITLE : Upgradation to Two Lane with Paved Shoulder of Belekeri to Hattikeri (766EE) and Kumta to Sirsi (NH766E) (excluding Stretch of NH66) in the State of Karnataka

SHEET NO : 12

S. D. POTDAR
DGM (TECH) & PD
NHAI, PIU-DHARWAD

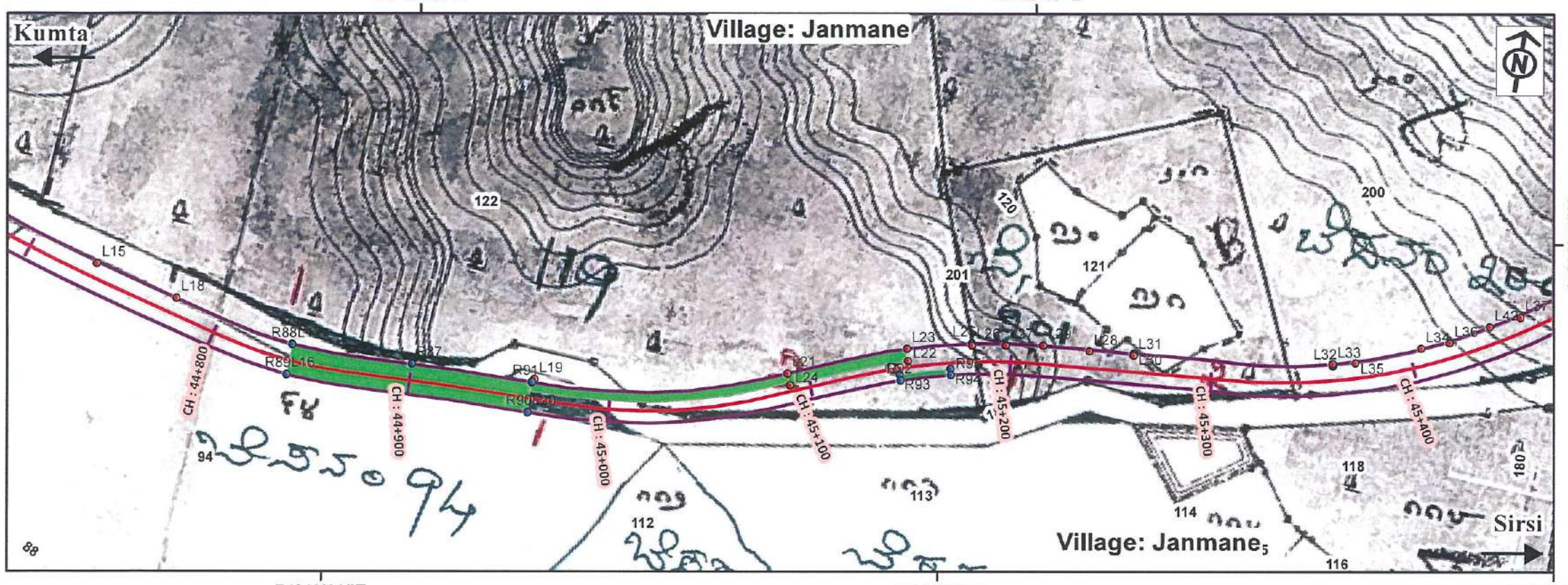

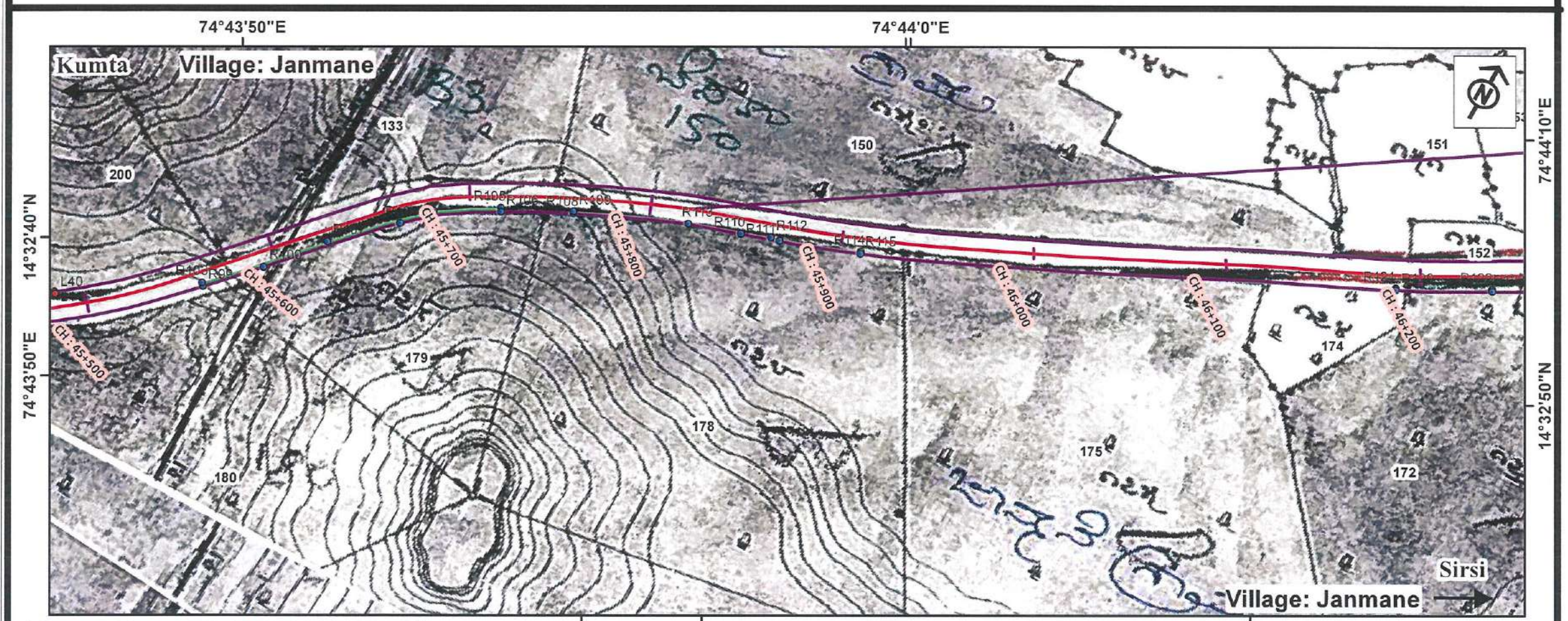

Legend
- RHS
- ProposedCL
- Revised_PRoW
- Sirsi_Division_Forest_Land_Diversion1
- Sirsi_Division_Non_Forest_Land_Diversion

S. D. POTDAR
DGM (TECH) & PD
NHAI, PIU-DHARWAD

Scale 1:2,500 Km 44.700 To Km 46.200

Note: Forest sections along the Project Road was Identified Jointly with Concerned Divisional Forests Officials at Site.

DRAWING TITLE : GEO-REFERENCE MAP SHOWING DIVERSION OF FOREST LAND FOR THE PROJECT.

PROJECT TITLE : Upgradation to Two Lane with Paved Shoulder of Belekeri to Hattikeri (766EE) and Kumta to Sirsi (NH766E) (excluding Stretch of NH66) in the State of Karnataka

SHEET NO : 13

VILLAGE : JANMANE

ID	LATITUDE	LONGITUDE	SVY NO	ID	LATITUDE	LONGITUDE	SVY NO
R75	14.5439899	74.718714	80	L1	14.5441403	74.7188261	122
R76	14.5439988	74.7187159	80	L2	14.5441053	74.7188138	122
R77	14.5439008	74.7194017	80	L3	14.5439958	74.7196226	122
R78	14.5438222	74.7203936	80	L4	14.5439219	74.7205475	122
R85	14.5437917	74.7205684	80	L5	14.5438076	74.7214683	122
R86	14.5438668	74.7196436	80	L6	14.5436334	74.7223788	122
R87	14.5430288	74.7252455	94	L7	14.5433524	74.7232606	122
R88	14.5430215	74.7246938	94	L8	14.5433866	74.7232728	122
R89	14.5428866	74.7246892	94	L9	14.5436201	74.7225691	122
R90	14.542909	74.7258066	94	L10	14.5438138	74.7216629	122
R91	14.5430439	74.7258028	94	L11	14.5439342	74.720743	122
R92	14.5433393	74.7274644	113	L12	14.5440191	74.7198193	122
R93	14.5433652	74.7274561	113	L13	14.5433866	74.7232728	119
R94	14.5434281	74.7276798	113	L14	14.5433524	74.7232606	119
R95	14.5434018	74.7276864	113	L15	14.5431954	74.7237936	119
R99	14.5446026	74.730979	180	L16	14.542994	74.7246961	119
R100	14.5448238	74.7311831	180	L17	14.5430293	74.7247084	119
R102	14.545318	74.7316421	179	L18	14.5431334	74.7241634	119
R103	14.5446148	74.7309652	179	L19	14.5430582	74.7258124	119
R104	14.5454472	74.7317541	179	L20	14.5430248	74.7258173	119
R105	14.5456183	74.7320266	179	L21	14.5433049	74.7270181	119
R106	14.5456026	74.7320357	179	L22	14.5434966	74.7276013	119
R107	14.5450757	74.7313871	179	L23	14.5435283	74.7275893	119
R108	14.5457655	74.7323399	178	L24	14.5431874	74.7265998	119
R109	14.5457736	74.7323358	178	L25	14.5435283	74.7275893	201
R110	14.5460756	74.7330827	178	L26	14.5434769	74.7276088	201
R111	14.5461369	74.7332602	178	L27	14.5435554	74.7281521	201
R112	14.5461316	74.7332174	178	L28	14.5435815	74.7281489	201
R113	14.5459924	74.7328417	178	L29	14.5436094	74.7281472	201
R114	14.5462837	74.7336248	175	L30	14.5436094	74.7281472	201
R115	14.5462753	74.7336283	175	L31	14.5435815	74.7281489	201
R120	14.5473852	74.7359411	172	L32	14.5436524	74.7288881	201
R121	14.5473932	74.7359367	172	L33	14.5436795	74.7288861	201
R122	14.5476142	74.7363407	172	L34	14.5436795	74.7288861	200
R123	14.5476059	74.736346	172	L35	14.5436524	74.7288881	200
R124	14.5479271	74.7368678	172	L36	14.5437109	74.7293169	200
R125	14.547934	74.7368618	172	L37	14.5440908	74.7302193	200
R126	14.5479927	74.736932	172	L40	14.5443859	74.7305534	200
R127	14.5479858	74.7369384	172	L41	14.5438891	74.7297835	200
R128	14.5485328	74.7374265	163	L42	14.5437704	74.7294447	200
R129	14.5485384	74.7374191	163	L59	14.5508292	74.7393103	145
R130	14.5492767	74.7377536	163	L60	14.550803	74.7393092	145
R131	14.5495217	74.7378553	163	L61	14.550903	74.7395216	145
R132	14.5495253	74.7378468	163	L62	14.5512381	74.7403776	145
R133	14.5491329	74.737727	163	L63	14.5512417	74.7406982	145
R134	14.5510153	74.7400956	163	L64	14.5512642	74.7407002	145
R135	14.5510585	74.7400819	163	L65	14.5512063	74.7401234	145
R136	14.5511308	74.7403871	163	L66	14.5512312	74.7409832	145
R137	14.5511248	74.7408224	163	L67	14.5511775	74.7409753	145
R144	14.5510798	74.7408179	163	L68	14.5511599	74.7411037	145
R145	14.5510858	74.7403919	163	L69	14.5514247	74.7419713	145
				L74	14.5514079	74.7418104	145

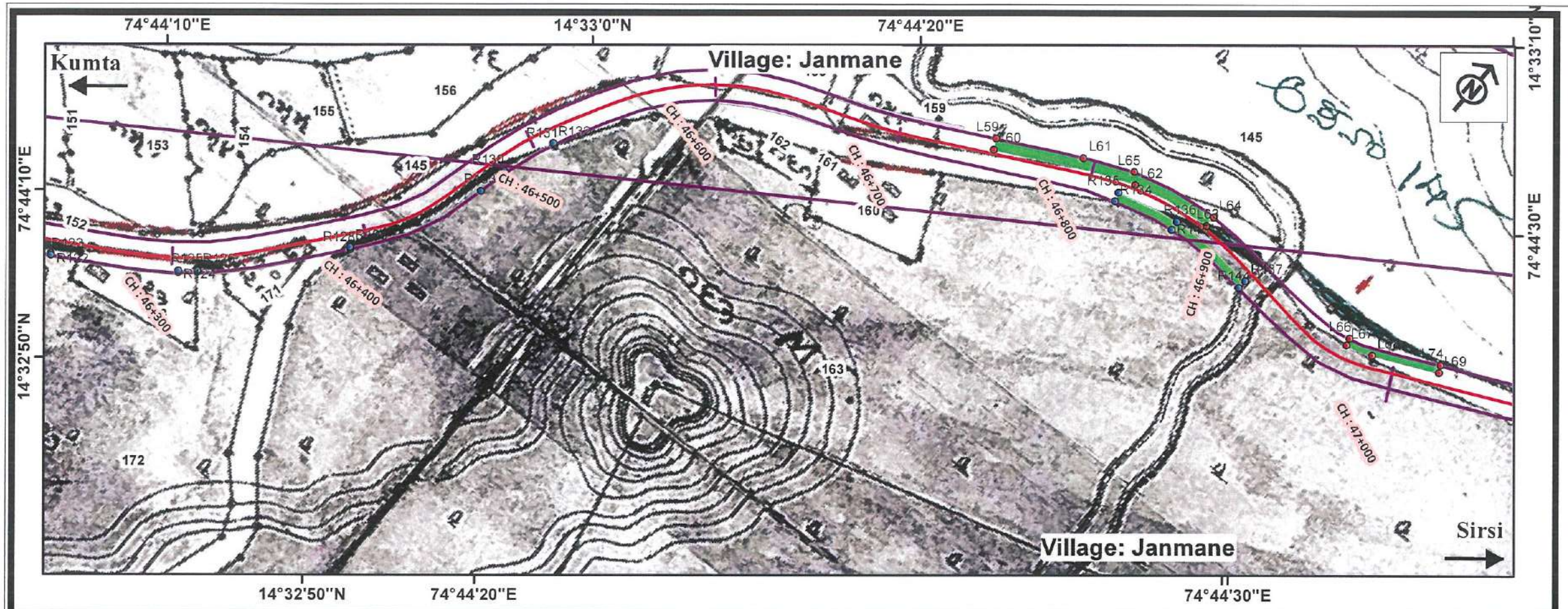

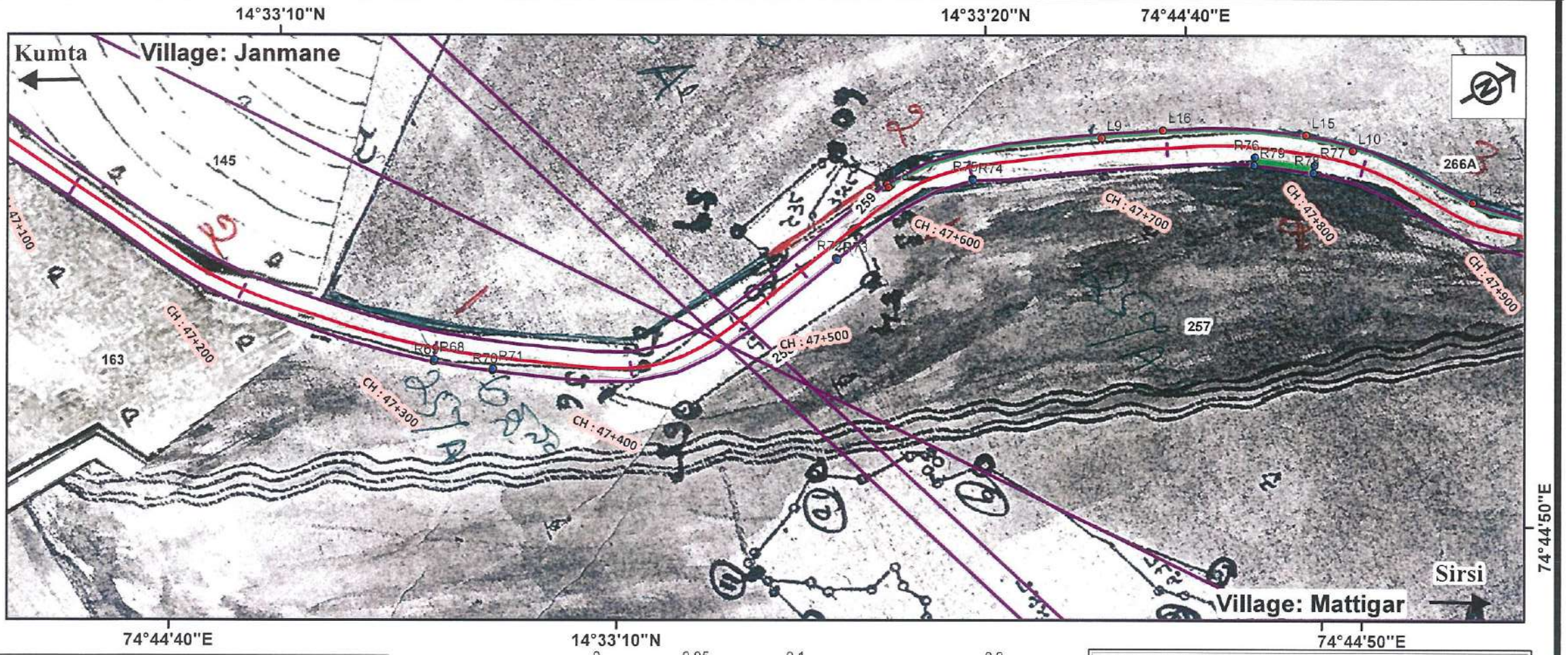

VILLAGE : JANMANE							
ID	LATITUDE	LONGITUDE	SVY NO	ID	LATITUDE	LONGITUDE	SVY NO
R120	14.5473852	74.7359411	172	R84	14.5573639	74.7467184	257A
R121	14.5473932	74.7359367	172	R85	14.5574394	74.747096	257A
R122	14.5476142	74.7363407	172	R86	14.5574311	74.7470995	257A
R123	14.5476059	74.736346	172	R87	14.5577201	74.74778	257A
R124	14.5479271	74.7368678	172	R88	14.5577281	74.7477757	257A
R125	14.547934	74.7368618	172	L7	14.5549593	74.74435	266a
R126	14.5479927	74.736932	172	L8	14.5549579	74.7443685	266a
R127	14.5479858	74.7369384	172	L9	14.5557786	74.7446729	266a
R128	14.5485328	74.7374265	163	L10	14.5567405	74.7453079	266a
R129	14.5485384	74.7374191	163	L11	14.5572627	74.7459952	266a
R130	14.5492767	74.7377536	163	L12	14.5574697	74.7466544	266a
R131	14.5495217	74.7378553	163	L13	14.5574888	74.746681	266a
R132	14.5495253	74.7378468	163	L14	14.5571417	74.7458624	266a
R133	14.5491329	74.737727	163	L15	14.5565904	74.7451361	266a
R134	14.5510153	74.7400956	163	L16	14.5560385	74.7447827	266a
R135	14.5510585	74.7400819	163	L17	14.5574888	74.746681	266a
R136	14.5511308	74.7403871	163	L18	14.5574697	74.7466544	266a
R137	14.5511248	74.7408224	163	L19	14.5578803	74.7477966	266a
R144	14.5510798	74.7408179	163	L20	14.558106	74.7486098	266a
R145	14.5510858	74.7403919	163	L21	14.5580453	74.7495272	266a
L40	14.5443859	74.7305534	200	L22	14.5580316	74.750479	266a
L41	14.5438891	74.7297835	200	L23	14.5581704	74.7514365	266a
L42	14.5437704	74.7294447	200	L30	14.5581484	74.7511881	266a
L59	14.5508292	74.7393103	145	L31	14.5580374	74.7502677	266a
L60	14.550803	74.7393092	145	L32	14.5580768	74.749341	266a
L61	14.550903	74.7395216	145	L33	14.5581091	74.7484152	266a
L62	14.5512381	74.7403776	145	L34	14.5577888	74.7475519	266a
L63	14.5512417	74.7406982	145	L35	14.5585952	74.7551062	320/b/2
L64	14.5512642	74.7407002	145	L36	14.5585774	74.7551118	320/b/2
L65	14.5512063	74.7401234	145	L37	14.558629	74.7558483	320/b/2
L66	14.5512312	74.7409832	145	L38	14.558678	74.7567746	320/b/2
L67	14.5511775	74.7409753	145	L39	14.5586959	74.7567777	320/b/2
L68	14.5511599	74.7411037	145	L40	14.5586724	74.7562025	320/b/2
L69	14.5514247	74.7419713	145	L41	14.5586959	74.7567777	320/b/1
L74	14.5514079	74.7418104	145	L42	14.5586744	74.756774	320/b/1
VILLAGE : MATTIGARA				L43	14.5586082	74.7576998	320/b/1
R68	14.5526458	74.7440192	257A	L44	14.5586297	74.757703	320/b/1
R69	14.5526404	74.7440267	257A	L45	14.5585271	74.7585468	266A3
R70	14.5528526	74.7442001	257A	L46	14.5584985	74.7585424	266A3
R71	14.552858	74.7441927	257A	L47	14.5584892	74.7586026	266A3
R72	14.5544594	74.7445423	257A	L48	14.5584917	74.7595146	266A3
R73	14.5544608	74.7445514	257A	L49	14.5588747	74.7603553	266A3
R74	14.5551754	74.7445466	257A	L50	14.5591032	74.7611981	266A3
R75	14.5551776	74.7445376	257A	L51	14.5591303	74.761184	266A3
R76	14.5563407	74.7451075	257A	L52	14.5588742	74.7602749	266A3
R77	14.5565569	74.7452779	257A	L53	14.5584907	74.7594344	266A3
R78	14.5565343	74.7453069	257A	L56	14.5595121	74.7628815	266A1
R79	14.5563192	74.7451373	257A	L57	14.5598952	74.7637223	266A1
R80	14.5572383	74.7461843	257A	L58	14.5604567	74.7644399	266A1
R81	14.5572623	74.7461714	257A	L61	14.5605955	74.7645216	266A1
R82	14.5573417	74.7463576	257A	L62	14.5599856	74.7638464	266A1
R83	14.5573369	74.7467215	257A	L63	14.5595951	74.7630096	266A1

Legend
- ProposedCL
- Revised_PRoW
- Sirsi_Division_Forest_Land_Diversion1
- Sirsi_Division_Non_Forest_Land_Diversion

S. D. POTDAR
DGM (TECH) & PD
NHAI, PIU-DHARWAD

0 0.05 0.1 0.2 Km

Scale 1:2,500 Km 46.200 To Km 47.900

Note: Forest sections along the Project Road was Identified Jointly with Concerned Divisional Forests Officials at Site.

DRAWING TITLE : GEO-REFERENCE MAP SHOWING DIVERSION OF FOREST LAND FOR THE PROJECT.

PROJECT TITLE : Upgradation to Two Lane with Paved Shoulder of Belekeri to Hattikeri (766EE) and Kumta to Sirsi (NH766E) (excluding Stretch of NH66) in the State of Karnataka

SHEET NO : 14

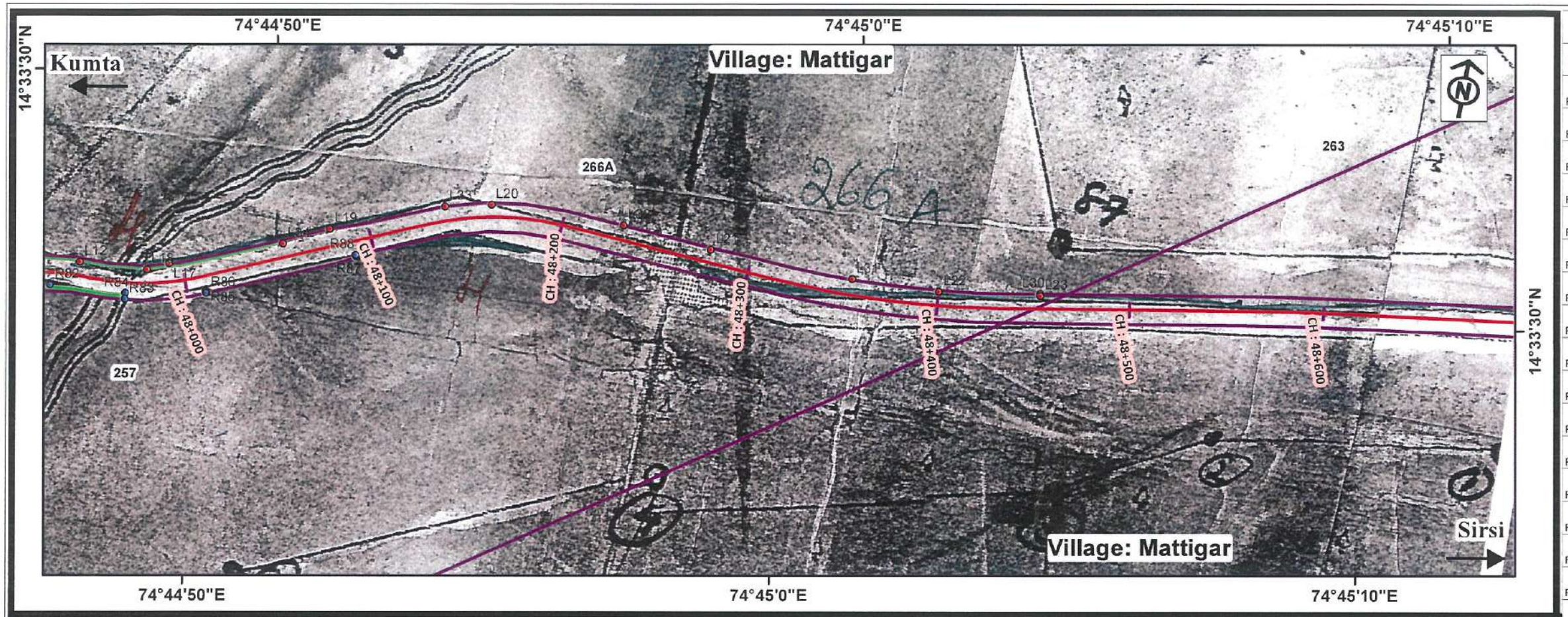

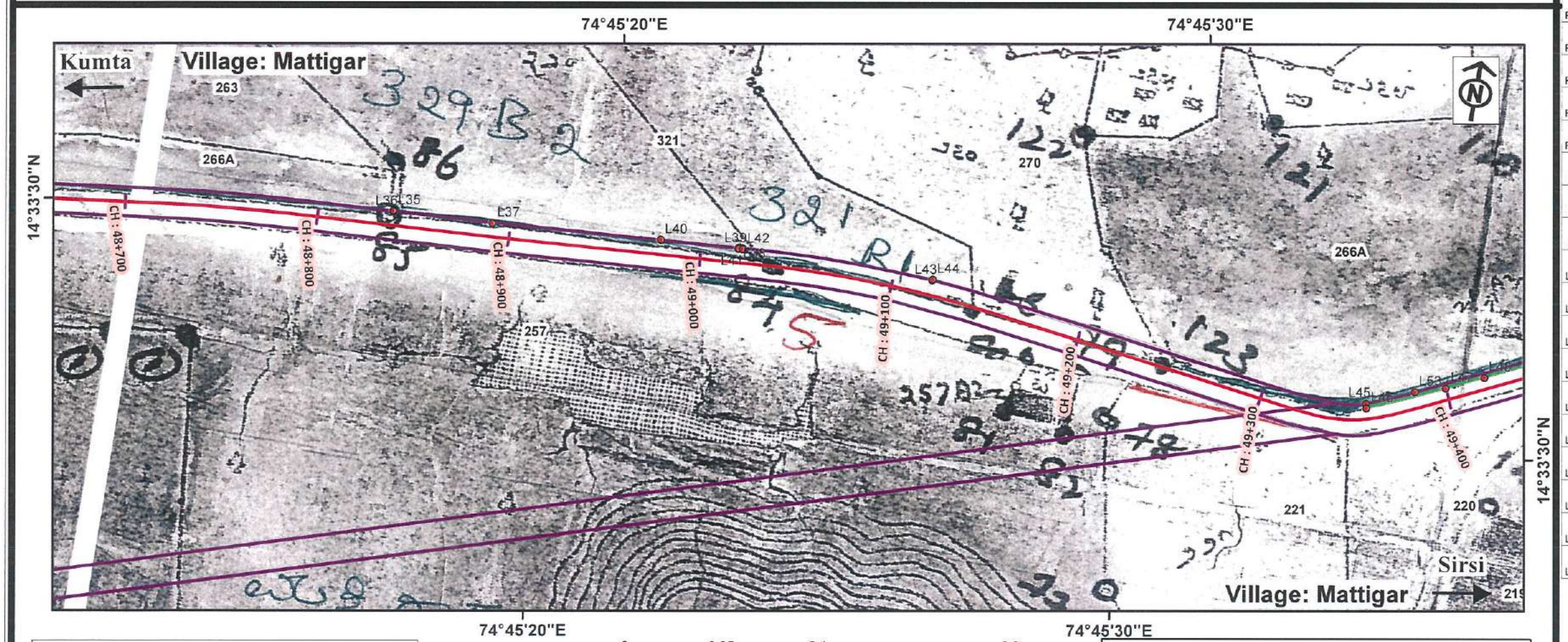

Legend
- ProposedCL
- Revised_PRoW
- Sirsi_Division_Forest_Land_Diversion1
- Sirsi_Division_Non_Forest_Land_Diversion

0 0.05 0.1 0.2 Km

Scale 1:2,500 Km 47.900 To Km 49.400

Note: Forest sections along the Project Road was Identified Jointly with Concerned Divisional Forests Officials at Site.

DRAWING TITLE : GEO-REFERENCE MAP SHOWING DIVERSION OF FOREST LAND FOR THE PROJECT.

PROJECT TITLE : Upgradation to Two Lane with Paved Shoulder of Belekeri to Hattikeri (766EE) and Kumta to Sirsi (NH766E) (excluding Stretch of NH66) in the State of Karnataka

SHEET NO : 15

VILLAGE : MATTIGARA

ID	LATITUDE	LONGITUDE	SVY NO	ID	LATITUDE	LONGITUDE	SVY NO
R68	14.55264579	74.74401915	257A	L20	14.55810604	74.74860978	266a
R69	14.55264042	74.74402674	257A	L21	14.55804527	74.74952723	266a
R70	14.55285259	74.74420013	257A	L22	14.55803159	74.75047903	266a
R71	14.55285801	74.7441927	257A	L23	14.55817039	74.75143648	266a
R72	14.55445936	74.74454228	257A	L30	14.55814845	74.75118811	266a
R73	14.5544608	74.74455145	257A	L31	14.55803737	74.75026774	266a
R74	14.55517543	74.74454659	257A	L32	14.55807677	74.74934096	266a
R75	14.55517758	74.74453757	257A	L33	14.55810906	74.74841518	266a
R76	14.5563407	74.74510747	257A	L34	14.5577888	74.74755191	266a
R77	14.55655693	74.74527787	257A	L35	14.5585952	74.75510619	320/b/2
R78	14.55653435	74.74530687	257A	L36	14.55857743	74.75511184	320/b/2
R79	14.55631922	74.74513735	257A	L37	14.55862904	74.75584825	320/b/2
R80	14.55723829	74.74618429	257A	L38	14.55867797	74.75677463	320/b/2
R81	14.55726232	74.74617137	257A	L39	14.55869594	74.75677773	320/b/2
R82	14.55734166	74.74635763	257A	L40	14.55867236	74.75620248	320/b/2
R83	14.55733693	74.74672146	257A	L41	14.55869594	74.75677773	320/b/1
R84	14.55736389	74.74671841	257A	L42	14.55867438	74.75677401	320/b/1
R85	14.55743944	74.74709597	257A	L43	14.55860817	74.75769979	320/b/1
R86	14.55743107	74.74709949	257A	L44	14.55862966	74.75770303	320/b/1
R87	14.55772011	74.74777997	257A	L45	14.55852715	74.75854684	266A3
R88	14.55772813	74.74777569	257A	L46	14.55849854	74.75854241	266A3
L7	14.55495929	74.74435004	266a	L47	14.55848923	74.75860259	266A3
L8	14.55495787	74.74436854	266a	L48	14.55849174	74.75951463	266A3
L9	14.55577862	74.74467288	266a	L49	14.55887474	74.76035534	266A3
L10	14.5567405	74.74530788	266a	L50	14.55910325	74.76119806	266A3
L11	14.5572617	74.74599517	266a	L51	14.55913029	74.761184	266A3
L12	14.55746972	74.74665441	266a	L52	14.5588742	74.76027491	266A3
L13	14.55748884	74.74668097	266a	L53	14.55849075	74.75943441	266A3
L14	14.55714171	74.74586239	266a	L56	14.5595121	74.76288154	266A1
L15	14.55659043	74.74513609	266a	L57	14.55989523	74.7637223	266A1
L16	14.5560385	74.74478269	266a	L58	14.56045672	74.76443988	266A1
L17	14.55748884	74.74668097	266a	L61	14.56059548	74.76452161	266A1
L18	14.55746972	74.74665441	266a	L62	14.55998564	74.76384643	266A1
L19	14.55788027	74.74779663	266a	L63	14.5595951	74.76300964	266A1

S. D. POTDAR
DGM (TECH) & PD
NHAI, PIU-DHARWAD

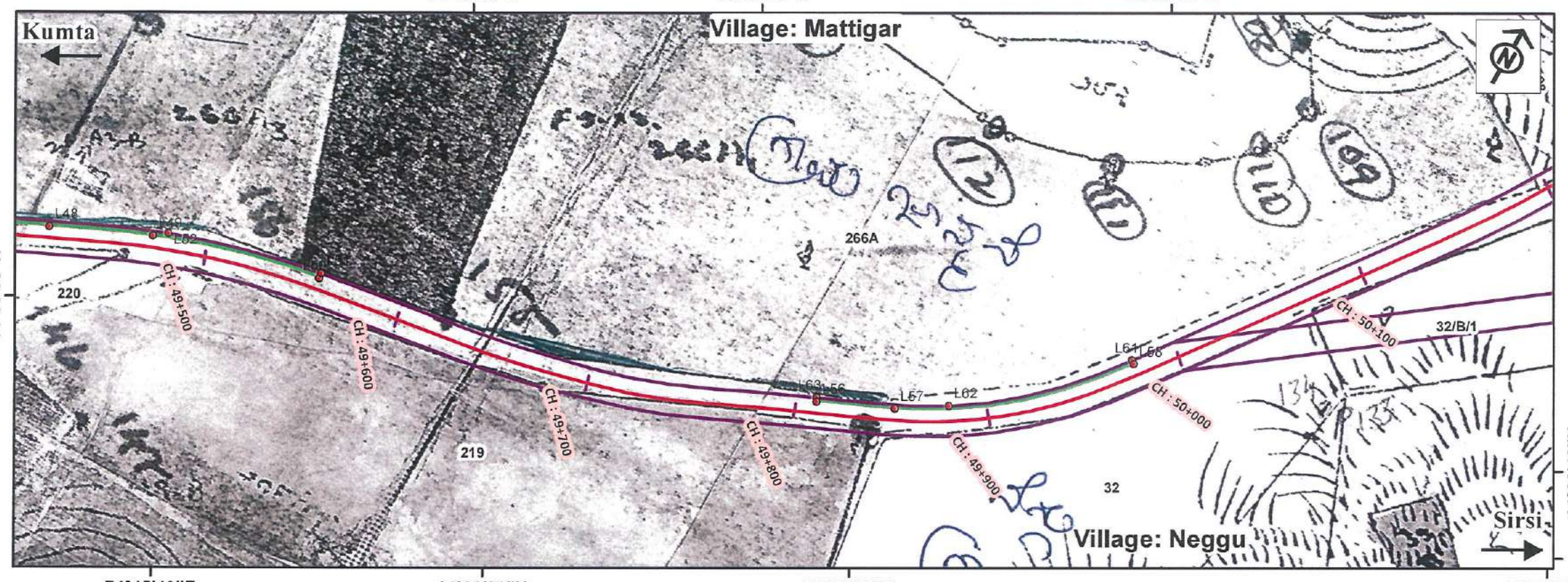

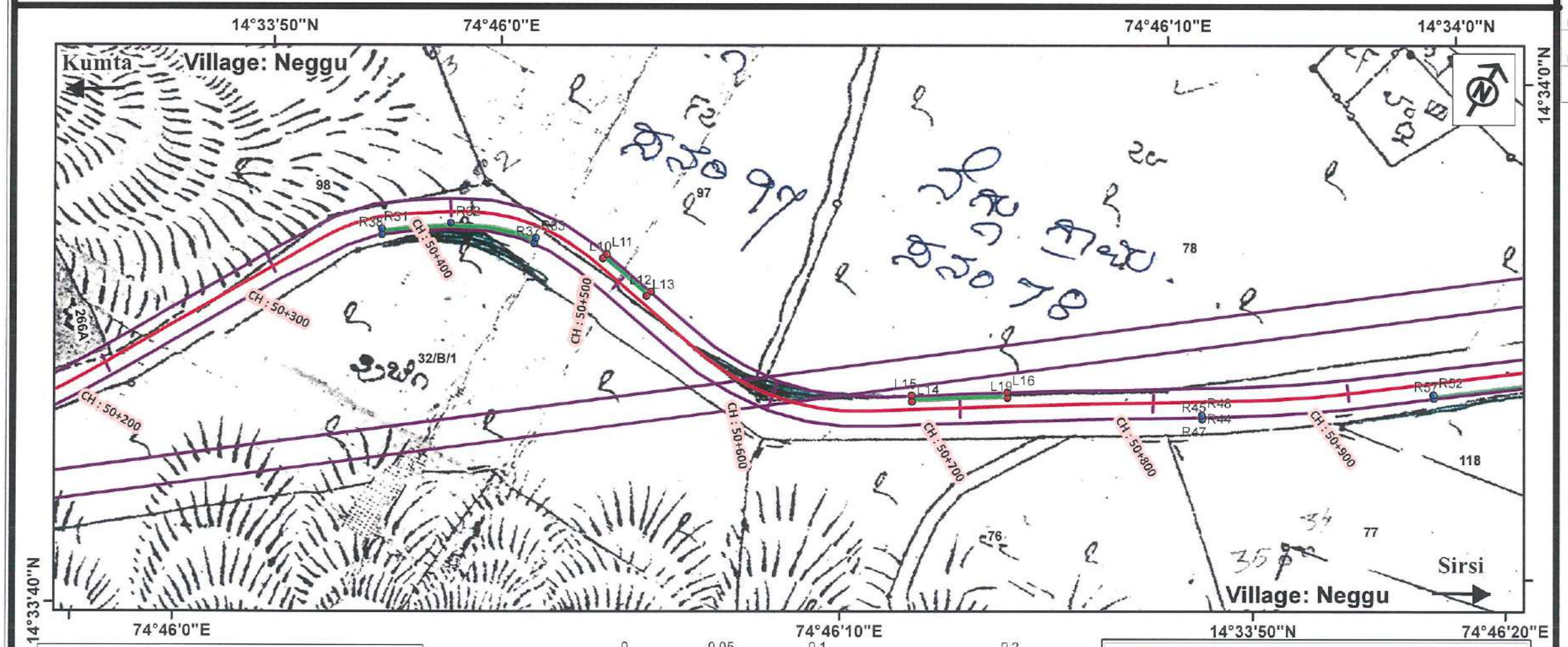

VILLAGE : MATTIGARA

ID	LATITUDE	LONGITUDE	SVY NO	ID	LATITUDE	LONGITUDE	SVY NO
L48	14.55849174	74.75951463	266A3	R38	14.56336849	74.76663473	32/1
L49	14.55887474	74.76035534	266A3	R44	14.56456289	74.77048749	76
L50	14.55910325	74.76119806	266A3	R45	14.56454876	74.77049935	76
L51	14.55913029	74.761184	266A3	R47	14.56454876	74.77049935	77
L52	14.5588742	74.76027491	266A3	R37	14.56369026	74.76728892	32/1
L53	14.55849075	74.75943441	266A3	R52	14.56519155	74.77140656	118
L56	14.5595121	74.76288154	266A1	R53	14.565825	74.77231233	118
L57	14.55989523	74.7637223	266A1	R56	14.56580963	74.77232212	118
L58	14.56045672	74.76443988	266A1	R57	14.56517709	74.77141771	118
L61	14.56059548	74.76452161	266A1	L10	14.56369019	74.768713	97
L62	14.55998564	74.76384643	266A1	L11	14.56371906	74.76871813	97
L63	14.5595951	74.76300964	266A1	L12	14.56376737	74.76798896	97
VILLAGE : NEGGU				L13	14.56385494	74.76735112	97
R31	14.56339183	74.76662026	32/1	L14	14.56371906	74.76871813	78
R32	14.56357603	74.76689531	32/1	L15	14.56369019	74.768713	78
R33	14.56371693	74.7672838	32/1	L16	14.5641402	74.76954541	78
				L19	14.56401373	74.76928546	78

Legend
- ProposedCL
- Revised_PRoW
- Sirsi_Division_Forest_Land_Diversion1
- Sirsi_Division_Non_Forest_Land_Diversion

0 0.05 0.1 0.2 Km

Scale 1:2,500 Km 49.400 To Km 50.900

Note: Forest sections along the Project Road was Identified Jointly with Concerned Divisional Forests Officials at Site.

DRAWING TITLE : GEO-REFERENCE MAP SHOWING DIVERSION OF FOREST LAND FOR THE PROJECT.

PROJECT TITLE : Upgradation to Two Lane with Paved Shoulder of Belekeri to Hattikeri (766EE) and Kumta to Sirsi (NH766E) (excluding Stretch of NH66) in the State of Karnataka

SHEET NO : 16

S. D. POTDAR
DGM (TECH) & PD
NHAI, PIU-DHARWAD

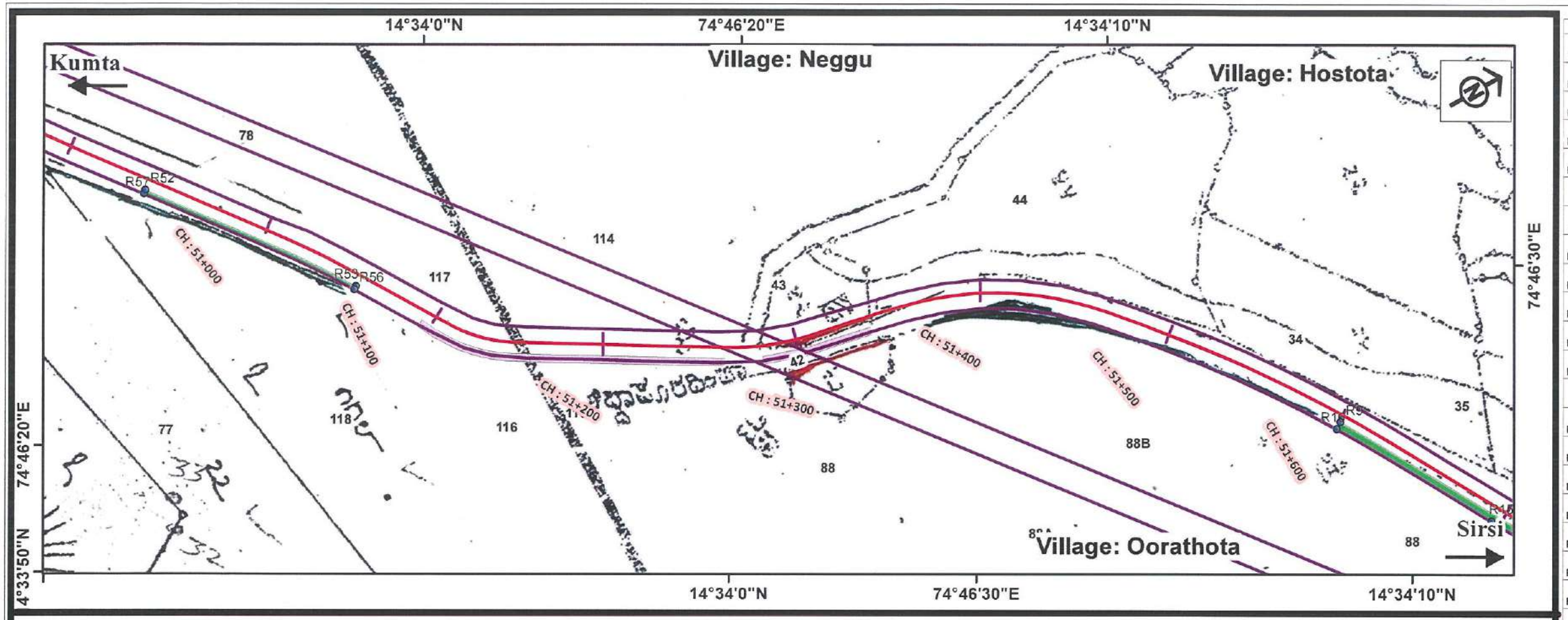

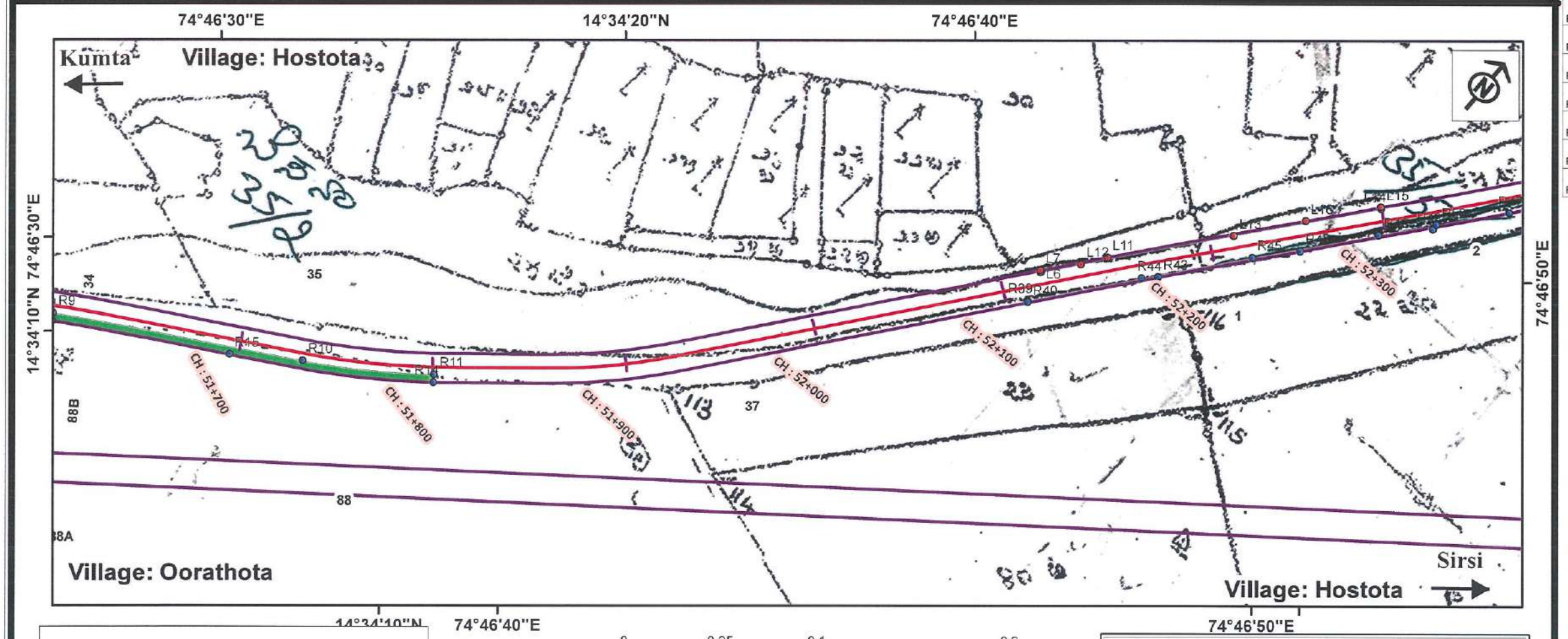

VILLAGE : NEGGU							
ID	LATITUDE	LONGITUDE	SVY NO	ID	LATITUDE	LONGITUDE	SVY NO
R52	14.56519155	74.77140656	118	R63	14.5783525	74.78425405	220
R53	14.565825	74.77231233	118	R64	14.58036818	74.78680857	220
R56	14.56580963	74.77232212	118	R65	14.58035628	74.78681524	220
R57	14.56517709	74.77141771	118	R66	14.57833815	74.78426534	220
VILLAGE : URATOTA				L6	14.57280015	74.7788679	35/2
R9	14.56951048	74.77524229	88	L7	14.57281242	74.77886016	35/2
R10	14.57009048	74.77630787	88	L11	14.57281242	74.77886016	35/5
R11	14.57043675	74.77683336	88	L12	14.57278844	74.77887528	35/5
R14	14.57040725	74.77685482	88	L13	14.57335236	74.77934806	35/5
R15	14.56989217	74.77601754	88	L14	14.57404849	74.77994046	35/5
R16	14.56948007	74.77526243	88	L15	14.57407009	74.77992267	35/5
VILLAGE : HOSTOTA				L16	14.57351223	74.77944794	35/5
R39	14.5724966	74.77878977	22	L20	14.57510168	74.78081815	35/4
R40	14.57249096	74.77879702	22	L21	14.57512316	74.78080016	35/4
R43	14.57297626	74.77919838	33/1	L23	14.57512316	74.78080016	35/1
R44	14.57292256	74.77914178	33/1	L24	14.57510168	74.78081815	35/1
R45	14.5733294	74.77948487	33/1	L25	14.5755446	74.78118597	35/1
R46	14.57379403	74.77987964	33/1	L26	14.5762476	74.78176977	35/1
R47	14.57426876	74.78029362	33/1	L27	14.57693771	74.78236906	35/1
R48	14.57349817	74.77964095	33/1	L28	14.57755511	74.78304689	35/1
R49	14.57397892	74.78006208	33/2	L29	14.57811289	74.78371416	35/1
R50	14.57400566	74.78006068	33/2	L30	14.57825284	74.78386468	35/1
R51	14.57444964	74.78044382	33/2	L31	14.57779517	74.78328896	35/1
R54	14.57445546	74.78043672	33/2	L32	14.57719395	74.7825957	35/1
R61	14.57789067	74.7836822	220	L33	14.57652852	74.78196856	35/1
R62	14.57790468	74.78367046	220	L34	14.57582616	74.78138396	35/1

Legend
- ProposedCL
- Revised_PRoW
- Sirsi_Division_Forest_Land_Diversion1
- Sirsi_Division_Non_Forest_Land_Diversion

0 0.05 0.1 0.2 Km

Scale 1:2,500 Km 50.900 To Km 52.300

Note: Forest sections along the Project Road was Identified Jointly with Concerned Divisional Forests Officials at Site.

DRAWING TITLE : GEO-REFERENCE MAP SHOWING DIVERSION OF FOREST LAND FOR THE PROJECT.

PROJECT TITLE : Upgradation to Two Lane with Paved Shoulder of Belekeri to Hattikeri (766EE) and Kumta to Sirsi (NH766E) (excluding Stretch of NH66) in the State of Karnataka

SHEET NO : 17

S. D. POTDAR
DGM (TECH) & PD
NHAI, PIU-DHARWAD

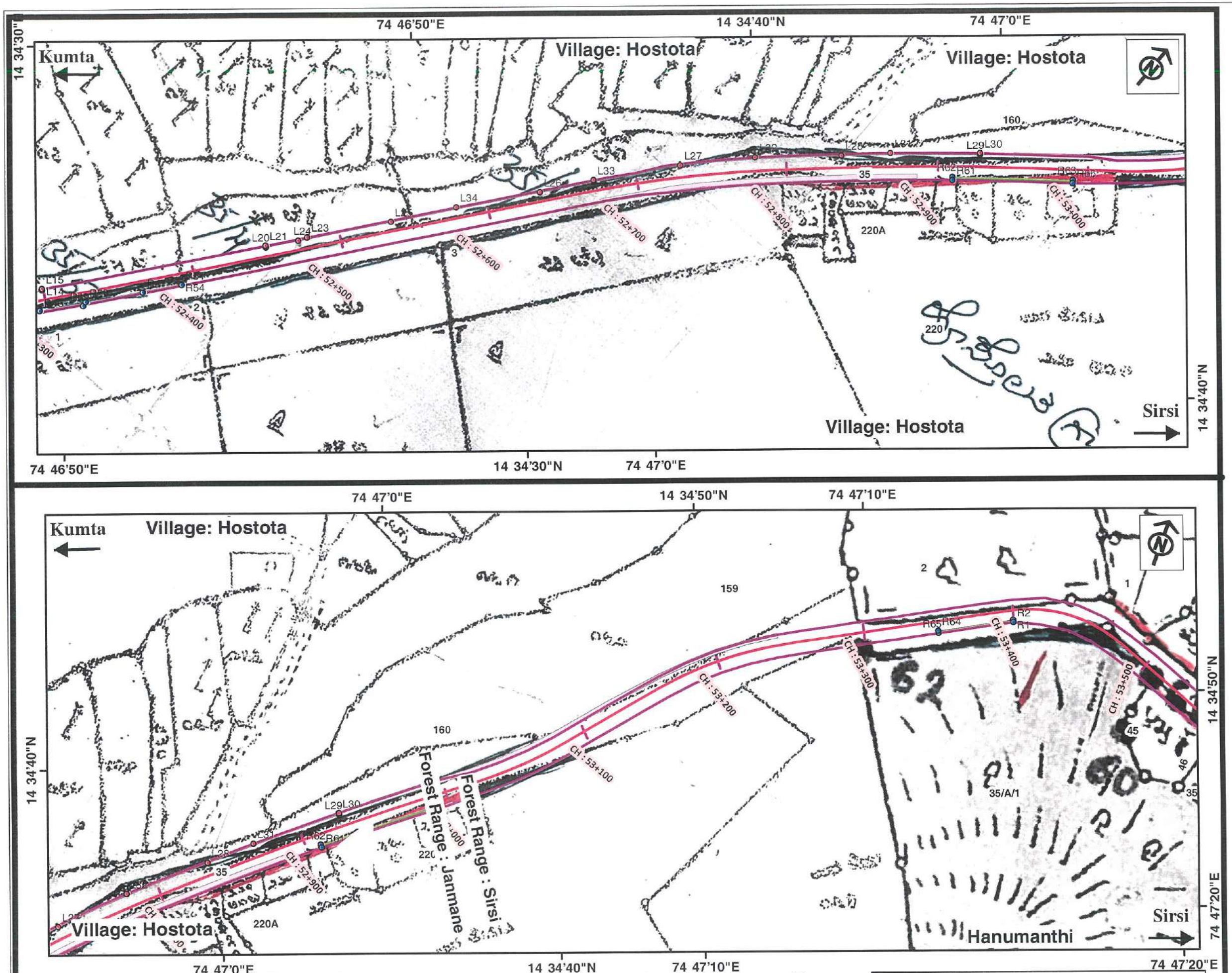

ID	LATITUDE	LONGITUDE	ID	LATITUDE	LONGITUDE
R1	14.58058053	74.78721853	L1	14.58320589	74.79457614
R2	14.58056852	74.78722499	L2	14.58397971	74.79505309
R3	14.58015838	74.78949911	L3	14.58431258	74.79488285
R4	14.58018546	74.78950085	L4	14.58521431	74.79551525
R5	14.58008302	74.79053599	L5	14.5853228	74.79601596
R6	14.58011009	74.79053774	L6	14.58557775	74.79624929
R7	14.58357154	74.79504279	L7	14.58480029	74.79570085
R8	14.5835877	74.79502007	L8	14.5954504	74.8047714
R9	14.58420966	74.79545702	L9	14.59546132	74.80476378
R10	14.58460048	74.79586712	L10	14.59574808	74.80512489
R11	14.5842143	74.79559548	L11	14.59580153	74.8052035
R12	14.58480692	74.79587661	L12	14.59633231	74.80570258
R13	14.58536449	74.79626833	L13	14.59632296	74.80571236
R14	14.58534853	74.79629242	L14	14.59718619	74.80652929
R15	14.59575198	74.80531552	L15	14.59719221	74.80652249
R16	14.59574571	74.8053222	L16	14.59755917	74.8069353
R17	14.59595032	74.80550973	L17	14.59755227	74.80694129
R18	14.5959679	74.80553953	L18	14.59760784	74.8070377
R19	14.59628545	74.8058353	L19	14.59762901	74.80702027
R20	14.59632101	74.80588216	L20	14.59843635	74.808254
R21	14.5968031	74.80633601	L21	14.59841314	74.80826796
R22	14.59679689	74.80634276	L22	14.59889362	74.80912862
R23	14.59784708	74.80754362	L23	14.59887773	74.80913643
R24	14.59782482	74.80755952	L24	14.59903118	74.80947547
R25	14.59818347	74.80808243	L25	14.59901483	74.80948215
R26	14.59816267	74.8081011			
R27	14.59842747	74.80857216			
R28	14.59845098	74.80855826			
R29	14.59894633	74.80965687			
R30	14.5989295	74.80966366			
R31	14.59916193	74.81016735			
R32	14.59914558	74.8101753			
R33	14.59973247	74.81119694			
R34	14.59970305	74.81121854			
R35	14.60014512	74.81180906			
R36	14.60011306	74.81182228			
R37	14.60040122	74.81253071			
R38	14.60037521	74.81252			
R39	14.60050129	74.8130597			
R40	14.600528	74.81305487			

S. D. POTDAR
DGM (TECH) & PD
NHAI, PIU-DHARWAD

Legend
- ProposedCL
- Revised_PRoW
- Sirsi_Division_Forest_Land_Diversion1
- Sirsi_Division_Non_Forest_Land_Diversion

0 0.05 0.1 0.2 Km

Scale 1:2,500 Km 52.300 To Km 53.800

Note: Forest sections along the Project Road was Identified Jointly with Concerned Divisional Forests Officials at Site.

DRAWING TITLE : GEO-REFERENCE MAP SHOWING DIVERSION OF FOREST LAND FOR THE PROJECT.

PROJECT TITLE : Upgradation to Two Lane with Paved Shoulder of Belekeri to Hattikeri (766EE) and Kumta to Sirsi (NH766E) (excluding Stretch of NH66) in the State of Karnataka

SHEET NO : 18

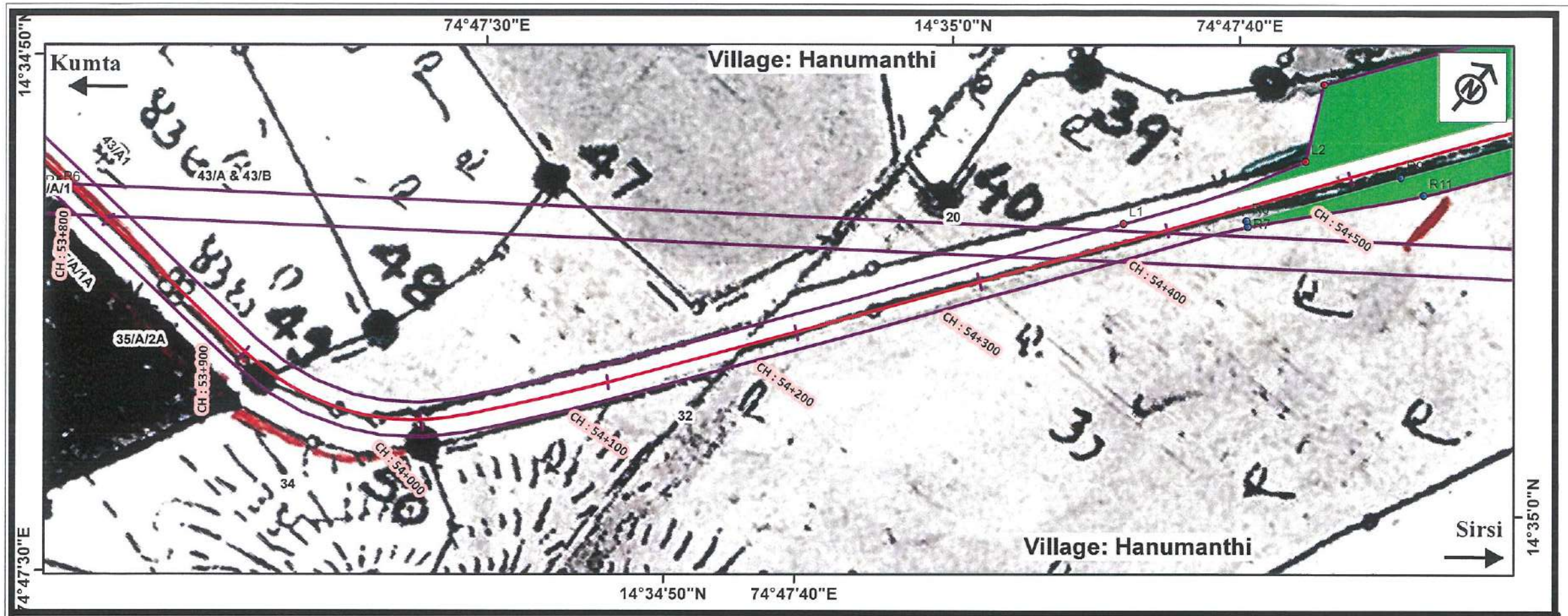

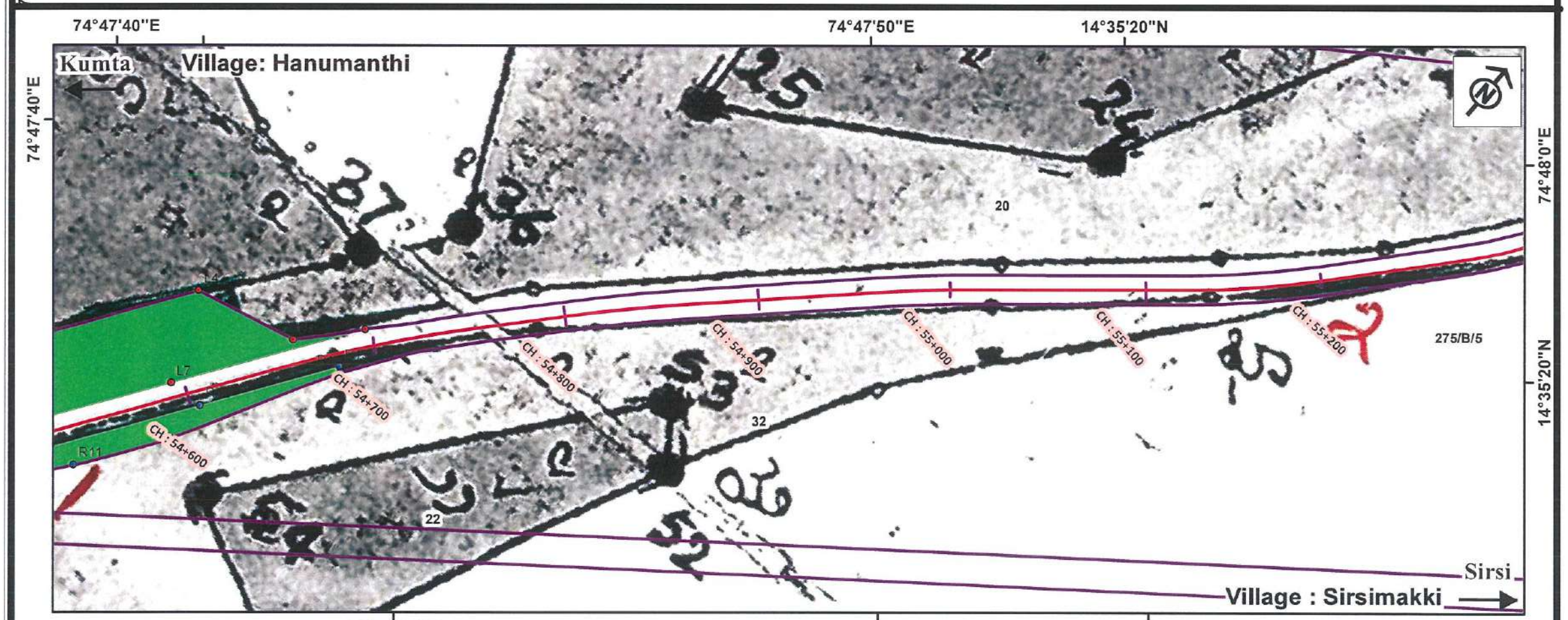

ID	LATITUDE	LONGITUDE	ID	LATITUDE	LONGITUDE
R1	14.58058053	74.78721853	L1	14.58320589	74.79457614
R2	14.58056852	74.78722499	L2	14.58397971	74.79505309
R3	14.58015838	74.78949911	L3	14.58431258	74.79488285
R4	14.58018546	74.78950085	L4	14.58521431	74.79551525
R5	14.58008302	74.79053599	L5	14.5853228	74.79601596
R6	14.58011009	74.79053774	L6	14.58557775	74.79624929
R7	14.58357154	74.79504279	L7	14.58480029	74.79570085
R8	14.5835877	74.79502007	L8	14.5954504	74.8047714
R9	14.58420966	74.79545702	L9	14.59546132	74.80476378
R10	14.58460048	74.79586712	L10	14.59574808	74.80512489
R11	14.5842143	74.79559548	L11	14.59580153	74.8052035
R12	14.58480692	74.79587661	L12	14.59633231	74.80570258
R13	14.58536449	74.79626833	L13	14.59632296	74.80571236
R14	14.58534853	74.79629242	L14	14.59718619	74.80652929
R15	14.59575198	74.80531552	L15	14.59719221	74.80652249
R16	14.59574571	74.8053222	L16	14.59755917	74.8069353
R17	14.59595032	74.80550973	L17	14.59755227	74.80694129
R18	14.5959679	74.80553953	L18	14.59760784	74.8070377
R19	14.59628545	74.8058353	L19	14.59762901	74.80702027
R20	14.59632101	74.80588216	L20	14.59843635	74.808254
R21	14.5968031	74.80633601	L21	14.59841314	74.80826796
R22	14.59679689	74.80634276	L22	14.59889362	74.80912862
R23	14.59784708	74.80754362	L23	14.59887773	74.80913643
R24	14.59782482	74.80755952	L24	14.59903118	74.80947547
R25	14.59818347	74.80808243	L25	14.59901483	74.80948215
R26	14.59816267	74.8081011			
R27	14.59842747	74.80857216			
R28	14.59845098	74.80855826			
R29	14.59894633	74.80965687			
R30	14.5989295	74.80966366			
R31	14.59916193	74.81016735			
R32	14.59914558	74.8101753			
R33	14.59973247	74.81119694			
R34	14.59970305	74.81121854			
R35	14.60014512	74.81180906			
R36	14.60011306	74.81182623			
R37	14.60040122	74.81251207			
R38	14.60037521	74.81252			
R39	14.60050129	74.8130597			
R40	14.600528	74.81305487			

Legend
- ProposedCL
- Revised_PRoW
- Sirsi_Division_Forest_Land_Diversion1
- Sirsi_Division_Non_Forest_Land_Diversion

S. D. POTDAR
DGM (TECH) & PD
NHAI, PIU-DHARWAD

0 0.05 0.1 0.2 Km

Scale 1:2,500 Km 53.800 To Km 55.200

Note: Forest sections along the Project Road was Identified Jointly with Concerned Divisional Forests Officials at Site.

DRAWING TITLE : GEO-REFERENCE MAP SHOWING DIVERSION OF FOREST LAND FOR THE PROJECT.

PROJECT TITLE : Upgradation to Two Lane with Paved Shoulder of Belekeri to Hattikeri (766EE) and Kumta to Sirsi (NH766E) (excluding Stretch of NH66) in the State of Karnataka

SHEET NO : 19

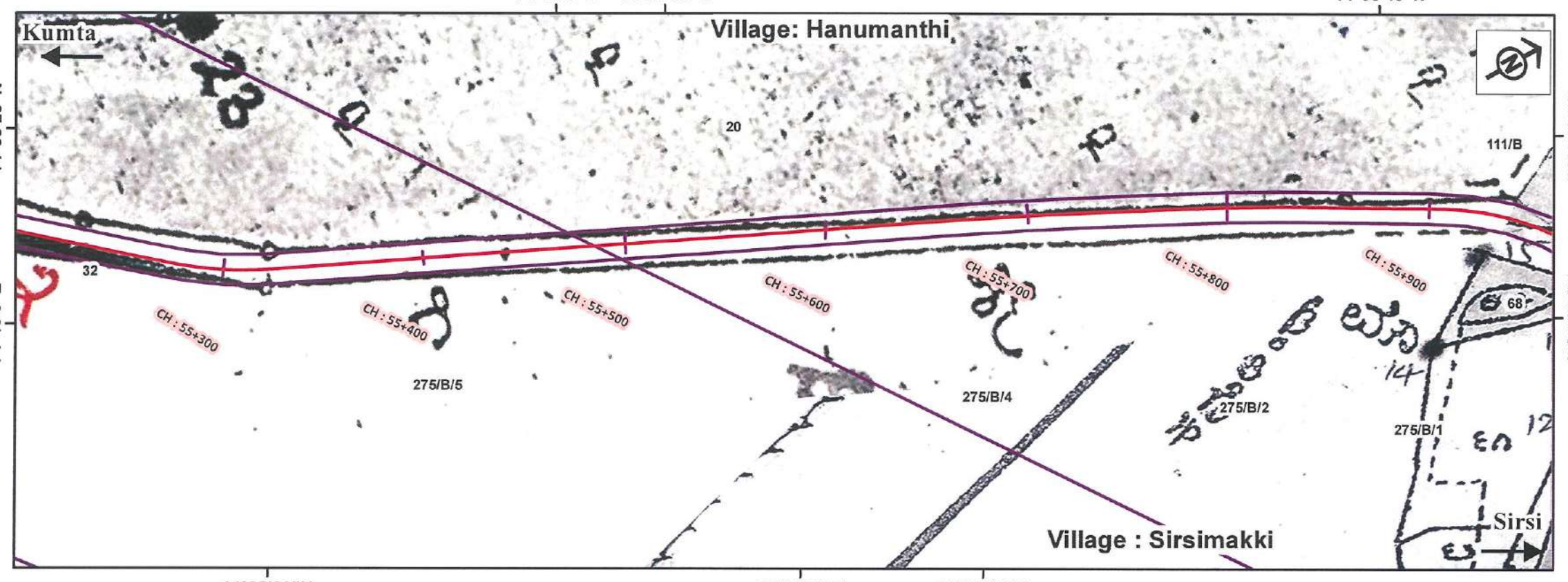

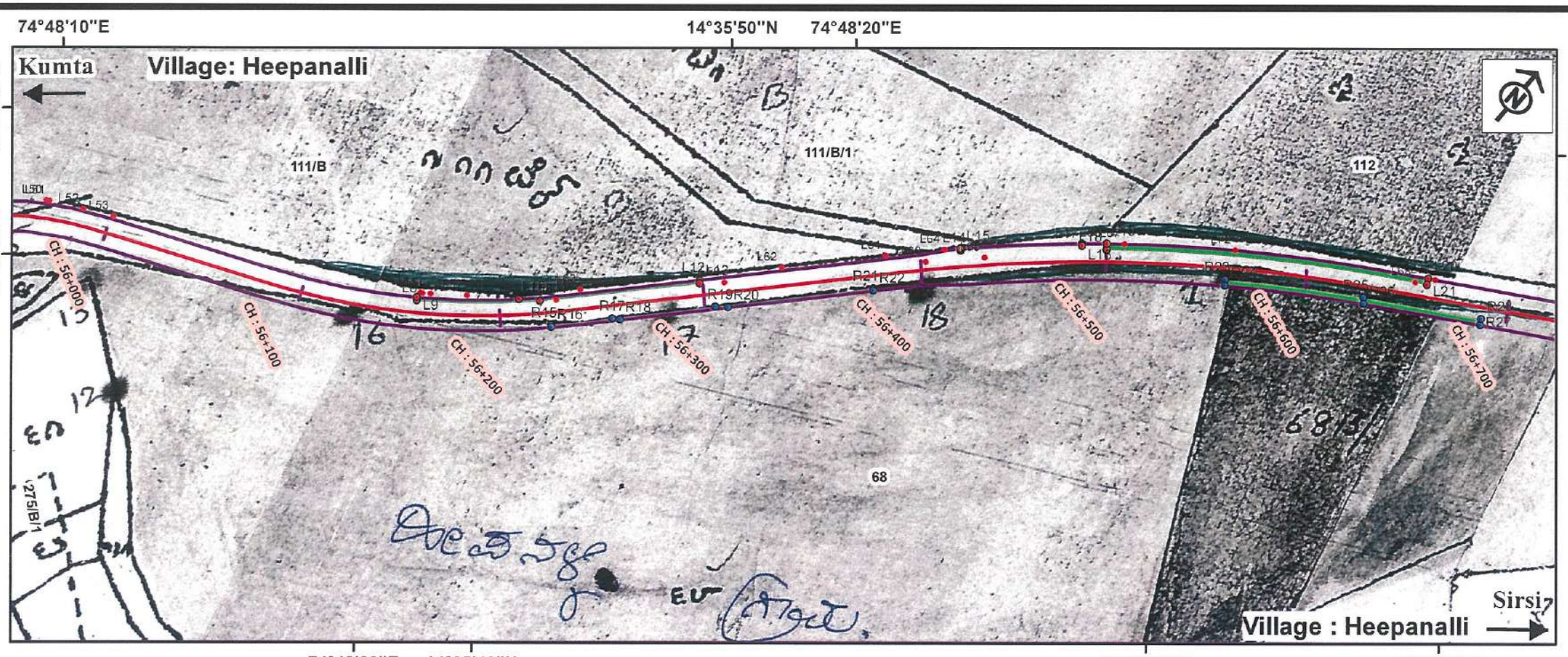

ID	LATITUDE	LONGITUDE	ID	LATITUDE	LONGITUDE
R1	14.58058053	74.78721853	L1	14.58320589	74.79457614
R2	14.58056852	74.78722499	L2	14.58397971	74.79505309
R3	14.58015838	74.78949911	L3	14.58431258	74.79488285
R4	14.58018546	74.78950085	L4	14.58521431	74.79551525
R5	14.58008302	74.79053599	L5	14.5853228	74.79601596
R6	14.58011009	74.79053774	L6	14.58557775	74.79624929
R7	14.58357154	74.79504279	L7	14.58480029	74.79570085
R8	14.5835877	74.79502007	L8	14.5954504	74.8047714
R9	14.58420966	74.79545702	L9	14.59546132	74.80476378
R10	14.58460048	74.79586712	L10	14.59574808	74.80512489
R11	14.5842143	74.79559548	L11	14.59580153	74.8052035
R12	14.58480692	74.79587661	L12	14.59633231	74.80570258
R13	14.58536449	74.79626833	L13	14.59632296	74.80571236
R14	14.58534853	74.79629242	L14	14.59718619	74.80652929
R15	14.59575198	74.80531552	L15	14.59719221	74.80652249
R16	14.59574571	74.8053222	L16	14.59755917	74.8069353
R17	14.59595032	74.80550973	L17	14.59755227	74.80694129
R18	14.5959679	74.80553953	L18	14.59760784	74.8070377
R19	14.59628545	74.8058353	L19	14.59762901	74.80702027
R20	14.59632101	74.80588216	L20	14.59843635	74.808254
R21	14.5968031	74.80633601	L21	14.59841314	74.80826796
R22	14.59679689	74.80634276	L22	14.59889362	74.80912862
R23	14.59784708	74.80754362	L23	14.59887773	74.80913643
R24	14.59782482	74.80755952	L24	14.59903118	74.80947547
R25	14.59818347	74.80808243	L25	14.59901483	74.80948215
R26	14.59816267	74.8081011			
R27	14.59842747	74.80857216			
R28	14.59845098	74.80855826			
R29	14.59894633	74.80965687			
R30	14.5989295	74.80966366			
R31	14.59916193	74.81016735			
R32	14.59914558	74.8101753			
R33	14.59973247	74.81119694			
R34	14.59970305	74.81121854			
R35	14.60014512	74.81180906			
R36	14.60011306	74.81182623			
R37	14.60040122	74.81251207			
R38	14.60037521	74.81252			
R39	14.60050129	74.8130597			
R40	14.600528	74.81305487			

Legend
- ProposedCL
- Revised_PRoW
- Sirsi_Division_Forest_Land_Diversion1
- Sirsi_Division_Non_Forest_Land_Diversion

0 0.05 0.1 0.2 Km

Scale 1:2,500 Km 55.200 To Km 56.700

Note: Forest sections along the Project Road was Identified Jointly with Concerned Divisional Forests Officials at Site.

S. D. POTDAR
DGM (TECH) & PD
NHAI, PIU DHARWAD

DRAWING TITLE : GEO-REFERENCE MAP SHOWING DIVERSION OF FOREST LAND FOR THE PROJECT.

PROJECT TITLE : Upgradation to Two Lane with Paved Shoulder of Belekeri to Hattikeri (766EE) and Kumta to Sirsi (NH766E) (excluding Stretch of NH66) in the State of Karnataka

SHEET NO : 20

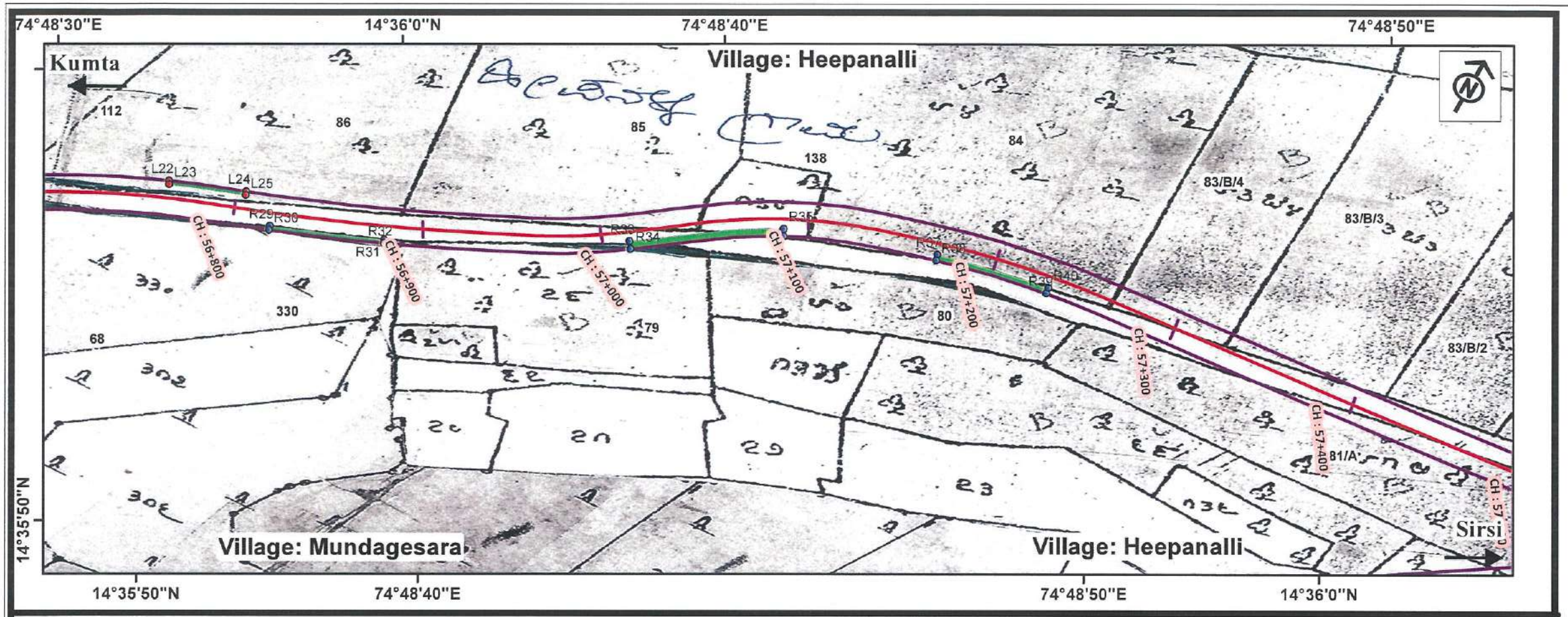

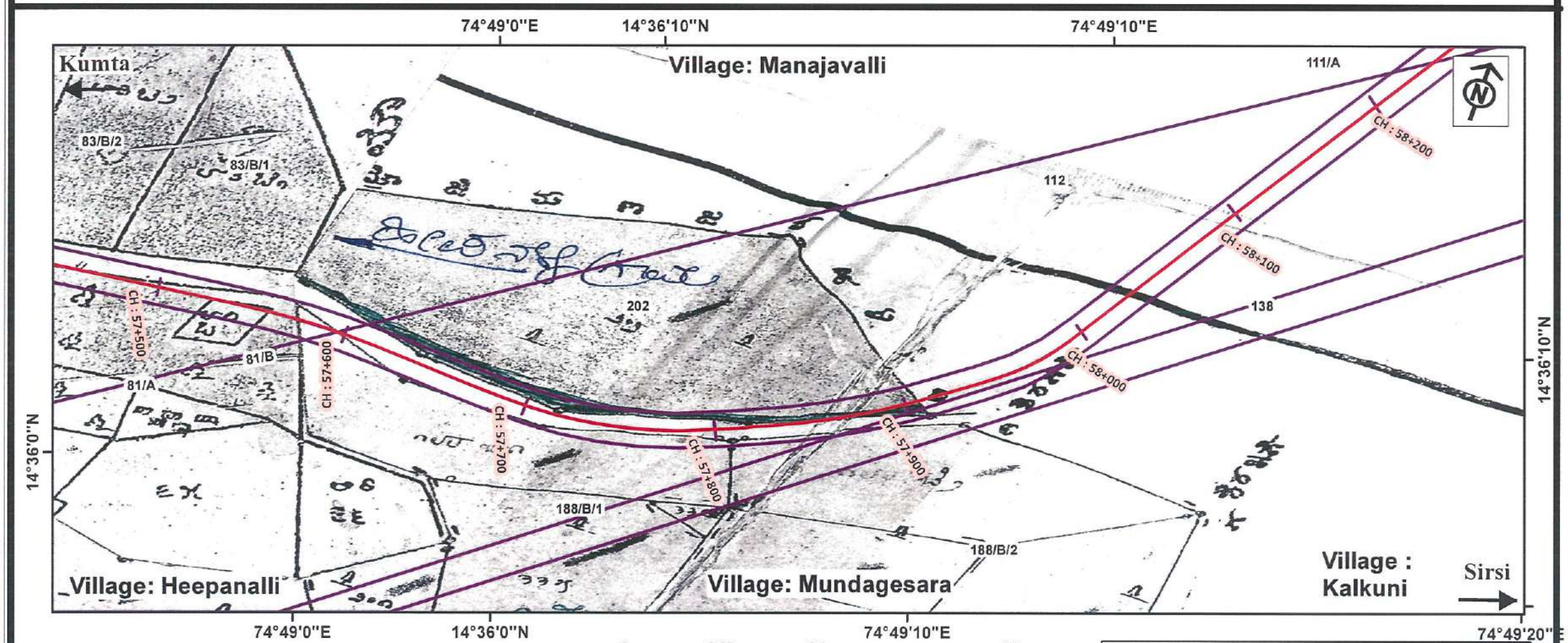

Legend
- ProposedCL
- Revised_PRoW
- Sirsi_Division_Forest_Land_Diversion1
- Sirsi_Division_Non_Forest_Land_Diversion

0 0.05 0.1 0.2 Km

S. D. POTDAR
DGM (TECH) & PD
NHAI, PIU-DHARWAD

Scale 1:2,500 Km 56.700 To Km 58.200

Note: Forest sections along the Project Road was Identified Jointly with Concerned Divisional Forests Officials at Site.

DRAWING TITLE : GEO-REFERENCE MAP SHOWING DIVERSION OF FOREST LAND FOR THE PROJECT.

PROJECT TITLE : Upgradation to Two Lane with Paved Shoulder of Belekeri to Hattikeri (766EE) and Kumta to Sirsi (NH766E) (excluding Stretch of NH66) in the State of Karnataka

SHEET NO : 21

ID	LATITUDE	LONGITUDE	ID	LATITUDE	LONGITUDE
R1	14.58058053	74.78721853	L1	14.58320589	74.79457614
R2	14.58056852	74.78722499	L2	14.58397971	74.79505309
R3	14.58015838	74.78949911	L3	14.58431258	74.79488285
R4	14.58018546	74.78950085	L4	14.58521431	74.79551525
R5	14.58008302	74.79053599	L5	14.5853228	74.79601596
R6	14.58011009	74.79053774	L6	14.58557775	74.79624929
R7	14.58357154	74.79504279	L7	14.58480029	74.79570085
R8	14.5835877	74.79502007	L8	14.5954504	74.8047714
R9	14.58420966	74.79545702	L9	14.59546132	74.80476378
R10	14.58460048	74.79586712	L10	14.59574808	74.80512489
R11	14.5842143	74.79559548	L11	14.59580153	74.8052035
R12	14.58480692	74.79587661	L12	14.59633231	74.80570258
R13	14.58536449	74.79626833	L13	14.59632296	74.80571236
R14	14.58534853	74.79629242	L14	14.59718619	74.80652929
R15	14.59575198	74.80531552	L15	14.59719221	74.80652249
R16	14.59574571	74.8053222	L16	14.59755917	74.8069353
R17	14.59595032	74.80550973	L17	14.59755227	74.80694129
R18	14.5959679	74.80553953	L18	14.59760784	74.8070377
R19	14.59628545	74.8058353	L19	14.59762901	74.80702027
R20	14.59632101	74.80588216	L20	14.59843635	74.808254
R21	14.5968031	74.80633601	L21	14.59841314	74.80826796
R22	14.59679689	74.80634276	L22	14.59889362	74.80912862
R23	14.59784708	74.80754362	L23	14.59887773	74.80913643
R24	14.59782482	74.80755952	L24	14.59903118	74.80947547
R25	14.59818347	74.80808243	L25	14.59901483	74.80948215
R26	14.59816267	74.8081011			
R27	14.59842747	74.80857216			
R28	14.59845098	74.80855826			
R29	14.59894633	74.80965687			
R30	14.5989295	74.80966366			
R31	14.59916193	74.81016735			
R32	14.59914558	74.8101753			
R33	14.59973247	74.81119694			
R34	14.59970305	74.81121854			
R35	14.60014512	74.81180906			
R36	14.60011306	74.81182623			
R37	14.60040122	74.81251207			
R38	14.60037521	74.81252			
R39	14.60050129	74.8130597			
R40	14.600528	74.81305487			

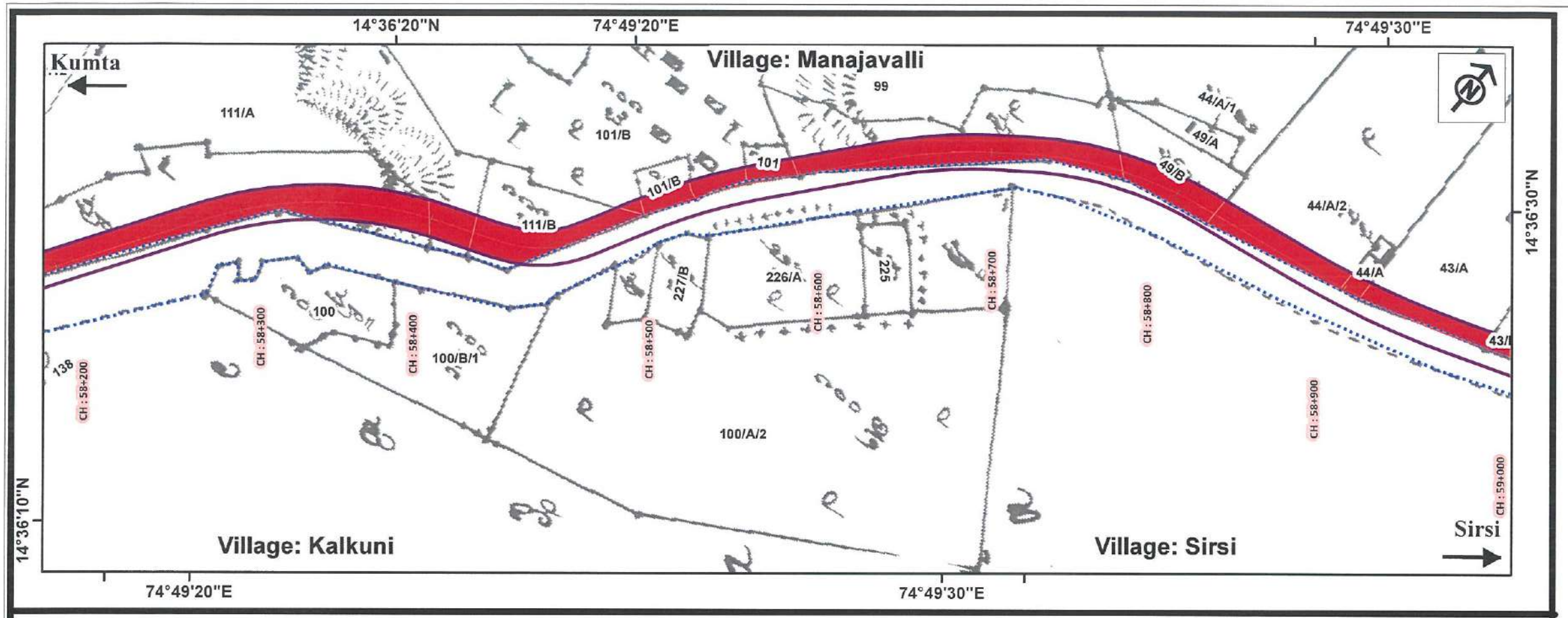

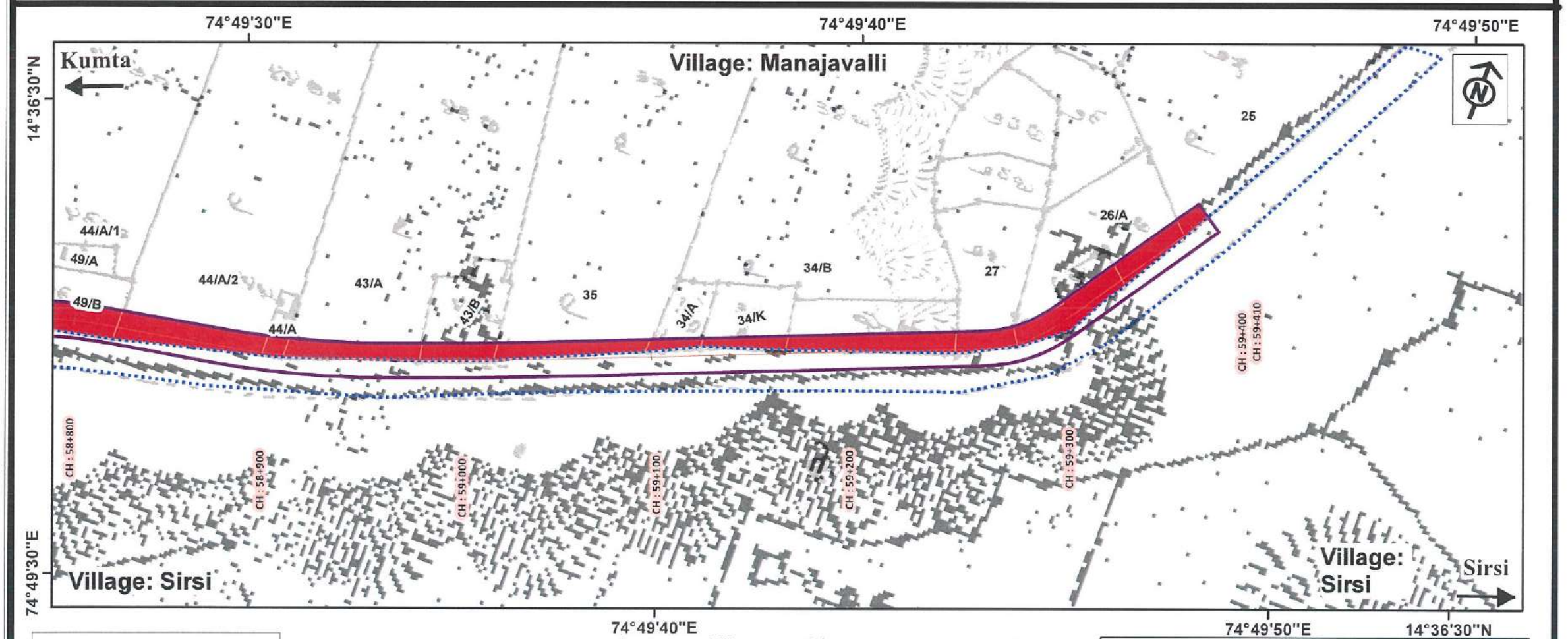

Legend
- Kumta to Sirsi Road (NH766E)
- Existing Right of Way
- Proposed Right of Way
- Forest Land
- Non Forest (Private) Land

0 0.05 0.1 0.2 Km

Scale 1:2,500 Km 56.700 To Km 59.410

Note: Forest sections along the Project Road was Identified Jointly with Concerned Divisional Forests Officials at Site.

DRAWING TITLE :	GEO-REFERENCE MAP SHOWING DIVERSION OF FOREST LAND FOR THE PROJECT.
PROJECT TITLE :	Upgradation to Two Lane with Paved Shoulder of Belekeri to Hattikeri (766EE) and Kumta to Sirsi (NH766E) (excluding Stretch of NH66) in the State of Karnataka

SHEET NO : 22

S. D. POTDAR
DGM (TECH) & PD
NHAI, PIU-DHARWAD