

**PART-II**

(To be filled by the concerned Deputy Conservator of Forest)

State Serial No. of proposal : CG-046/2019

## 1. Location of the project/Scheme : Chhattisgarh

- (i) State / Union Territory : Chhattisgarh
- (ii) District : Bastar
- (iii) Forest Division : Bastar
- (iv) Area of forest land proposed for diversion (in ha.) : 8.346
- (v) Category : Optical Fibre Cable

## 2. Legal status of forest land proposed for diversion :

S. No.	Division	Forest Land(ha.)	Legal Status
1	Bastar	2.474	Revenue Forest
2	Bastar	2.075	Reserved Forest
3	Bastar	2.409	Protected Forest
4	Bastar	1.388	Unclassed Forests

Division 1. : Bastar

## 3. District wise area to be diverted in the division :

S. No.	District	Area(ha.)
1	Bastar	8.346

## 4. Details of Vegetation available in the forest land proposed for diversion :

## (i) Density of vegetation

S. No.	Area(in ha.)	Density	Eco-Class
1	8.346	0.5	Eco 1

## (ii) Species-wise local/scientific names and girth-wise enumeration of trees at FRL :

S. No.	Scientific Name	Local Name	(0-30)cm.	(31-60)cm.	(61-90)cm.	(91-120)cm.	(121-150)cm.	(>150)cm.
NIL								

## 5. Working plan prescription for the forest land proposed for diversion : No Data

## 6. Brief note on vulnerability of the forest area to erosion :

bhumigat keval lain bichhane me bhumil ke chharn and katav ki koyi sambhavana nahi payi jate hai.

## 7. Approximate distance of the proposed site for diversion from boundary of forest(in km.) : 0.00

## 8. Significance of the forest land proposed for diversion from wildlife point of view :

- (i). Details of wildlife present in and around the forest land proposed for diversion : No
- (ii).

Whether forms part of national park, wildlife sanctuary, biosphere reserve, tiger reserve, elephant corridor, wildlife migration corridor etc. : No

- (iii). Whether the forest land proposed for diversion is located within eco-sensitive zone(ESZ) of the Protected Area notified under Wildlife(Protection) Act,1972 (Note: In case, ESZ of a Protected Area is not notified, then, 10kms distance from boundary of the Protected Area should be treated as ESZ): Yes

Details of Protected Area and comments on the impact of Project on the ESZ : The proposed OFC line does not pass in national park. Proposed OFC line will pass at a distance of 10 km of border of KV national Park. will not impact any WILDLIFE.

- (iv). Whether any national park, wildlife sanctuary, biosphere reserve, tiger reserve, elephant corridor, wildlife migration corridor etc., is located within 1 Km. from boundary of the forest land proposed for diversion : No

- (v). Whether any rare/endangered/unique species of flora and fauna found in the area : No

9.

Details of any protected archaeological/heritage site/defence establishment or any other important monument located in the area, if any :

- (i). Whether any protected archaeological/heritage site/defence establishment or any other important monument is located in the area : No

10. Comment as to the reasonability of the extent of the forest land proposed for diversion :

- (i). Whether the requirement of forest land as proposed by the user agency is unavoidable and bare minimum for the project : Yes

11. Details of violation(s), if any ,committed :

- (i). Whether any work in violation of the Act or guidelines issued under the Act has been carried out : No

12. Whether work in violation is still in progress(Yes/No) : No Data







13. Details of compensatory afforestation scheme :

(i). Patch wise details for Degraded Area (To be earmarked by DFO)







































(ii). Total Financial Outlay for C.A(lacs):

Patch Wise Details						
S.no	Patch No.	Area(ha.)	Name of PF/RF	Range	Compartment No	Uploaded KML file of patch
NO Data						

Additional Information Details :

S. No.	Documents	Remarks
1		DGPS
2		1 to 21 Kandika
3		1 to 21 Kandika
4		MP
5		MP
6		Vegetation Map 697
7		Vegetation Map 706




8		Vegetation Map 708
9		Vegetation Map 709
10		Vegetation Map 711
11		Vegetation Map 712
12		Vegetation Map 718
13		Vegetation Map 719
14		Vegetation Map 720
15		Vegetation Map 721
16		Vegetation Map 723
17		Vegetation Map 713
18		Vegetation Map 725
19		Vegetation Map 731
20		Vegetation Map 715
21		Vegetation Map 705
22		Vegetation Map 710
23		Vegetation Map 726
24		Vegetation Map 727
25		Vegetation Map 728
26		Vegetation Map 729
27		Vegetation Map 707
28		Vegetation Map 716
29		Vegetation Map 717
30		Vegetation Map 722
31		Vegetation Map 724
32		Vegetation Map 730
33		kandika-3
34		Bhag-2
35		From-IV
36		Site inspection report
37		Bhag-1
38		Vegetation Map 714
39		Vegetation Map 698
40		Vegetation Map 699
41		Vegetation Map 700
42		Vegetation Map 701
43		Vegetation Map 702
44		Vegetation Map 703
45		Vegetation Map 704

## 14. District Profile :


S.no	District Name	Geographical area of the district (in ha.)	Forest area of the district (in ha.)	Total forest area diverted since 1980 (in ha.)	No. of Approved Cases	Forest Land including penal C.A. (in ha.)	Progress of compensatory afforestation as on(date)	A) Forest land (in ha.)	B) Non-forest land (in ha.)
1	Bastar	402998.000	221180.700	963.765	25	0.000	31/12/2019	11835.000	30.000

## 15. Site inspection report of the DFO/CCF/Nodal Officer highlighting important facts pertaining to the forest land :

Division Name	Circle	Site inspected By	Whether site inspected	No. of times site visited	Site inspection report	Date of visit
Bastar	Jagdalpur	DFO	Yes	Two		12/03/2020, 12/03/2020
	Jagdalpur	CF	No		No Data	

(Specific recommendation of the DFO/CCF/Nodal Officer with(Part II, III &amp; Part IV))

## 16. Specific recommendation of the DFO/CCF/Nodal Officer for acceptance or otherwise of the proposal with reason :

Division	Circle	Recommendation By	Recommendation	Reason	Letter	Whether CF agreed
Bastar	Jagdalpur	DFO	Recommended	<p>bastar vanamandal ke bakaavand, karapavand, maachakot, bhaanpuri evan jagadalpur parikshetr ke antargat bhaarat net projekt ke antargat margon ke raet aaaph ve ke antargat aaptikal phayabar kebal laeen bichhaane hetu prastaavit kiya gaya hai. prastaavit vana bhoomi van prabandhan sochana praanalee mandal raayapur se prapt</p>		

vanaspati  
manachitr ke  
aadhaar par  
kaanger ghate  
raashtreey  
udyaan kee  
seema ke 10  
varg km. ke  
antargat ata  
hai.

Jagdalpur

CF

Recommended

Recommended



Yes

Print page