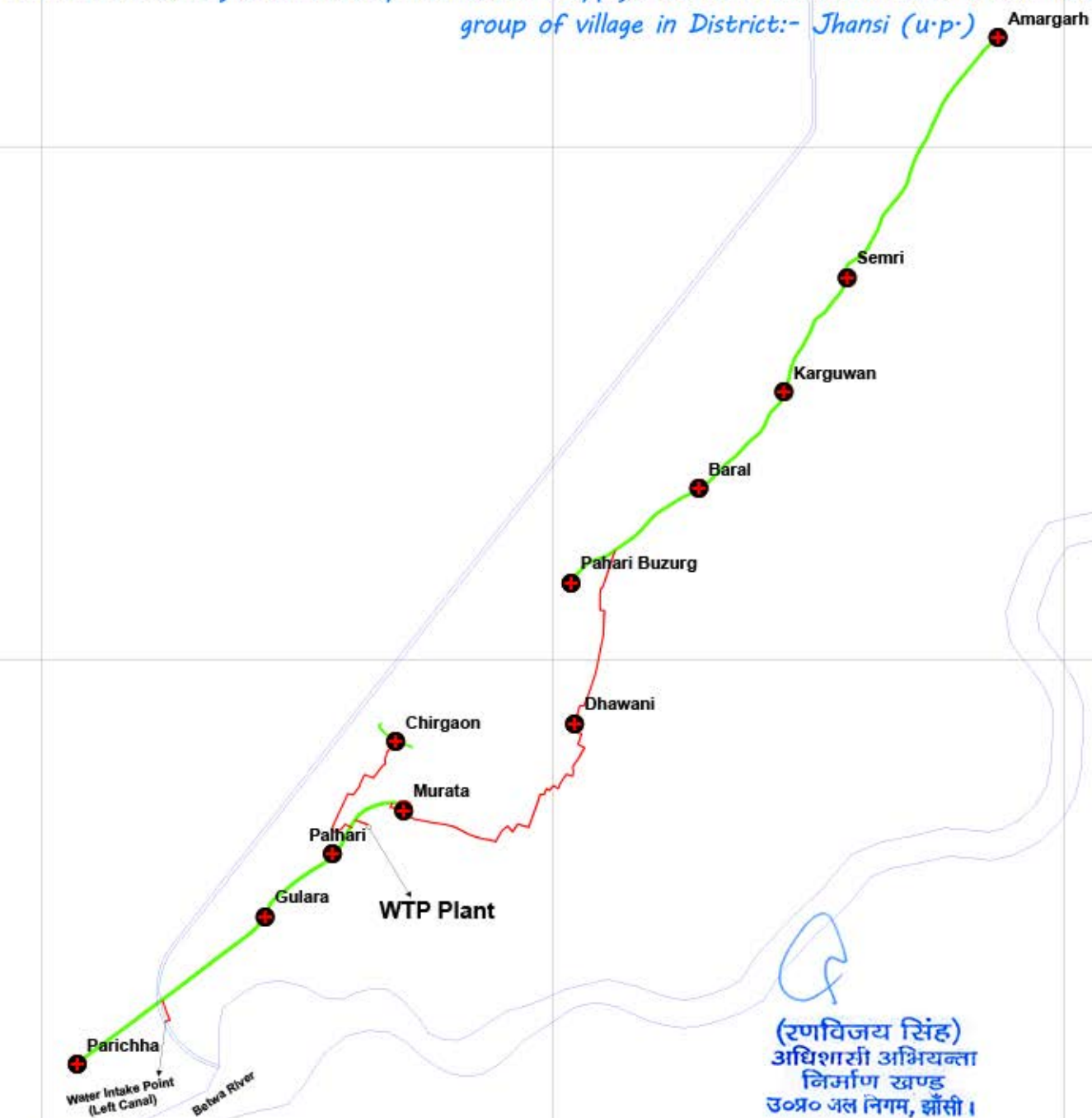


Georeferenced Layout Plan Map For Water Supply Scheme From Canal from Betwa River Parichha Dam of Gulara group of village in District:- Jhansi (u.p.)



Legend

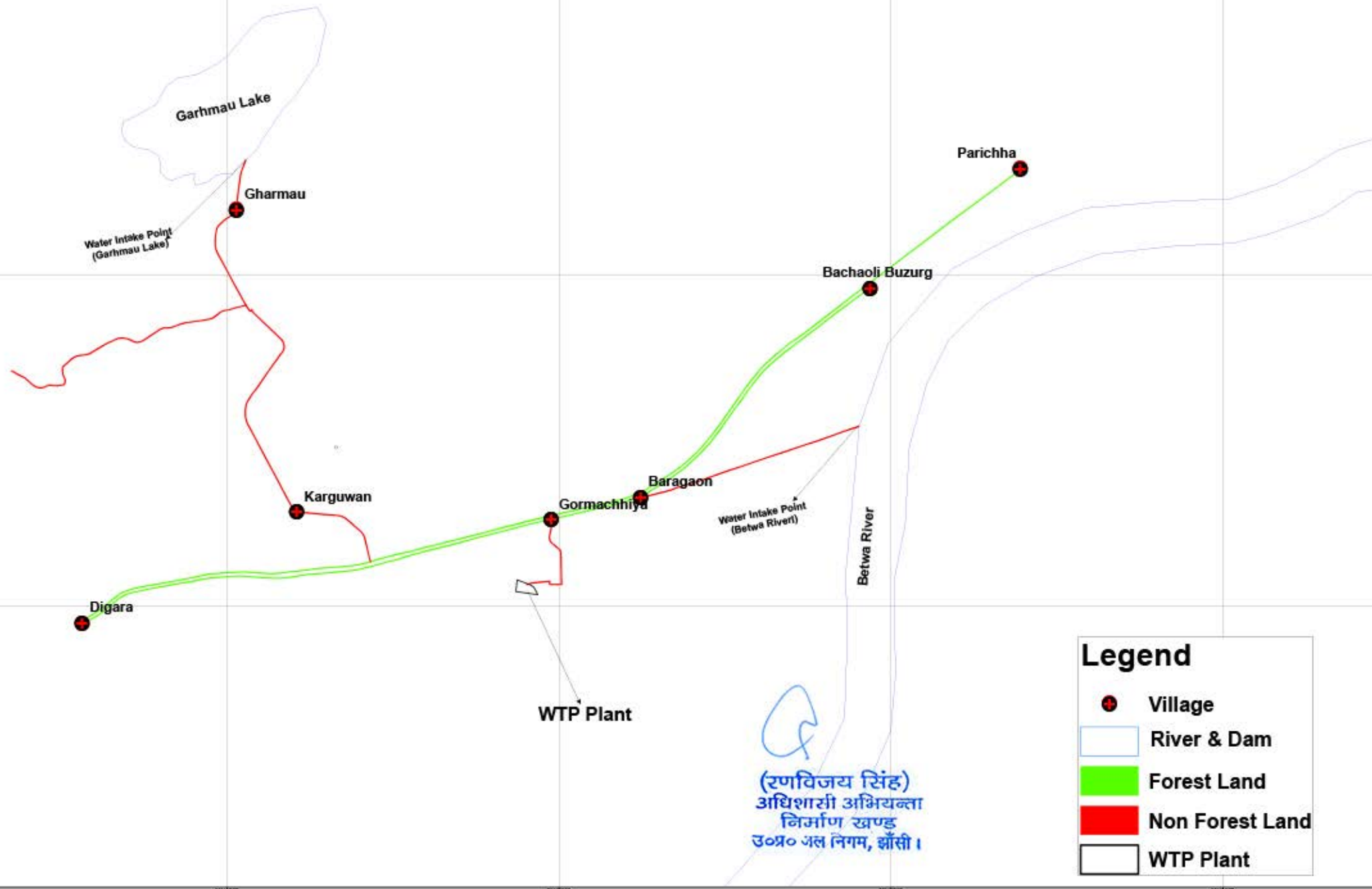
- Village
- River & Dam
- Forest Land
- Non Forest Land
- WTP Plant

(रणविजय सिंह)
अधिशारी अभियन्ता
निर्माण खण्ड
उ०प्र० जल निगम, झाँसी।

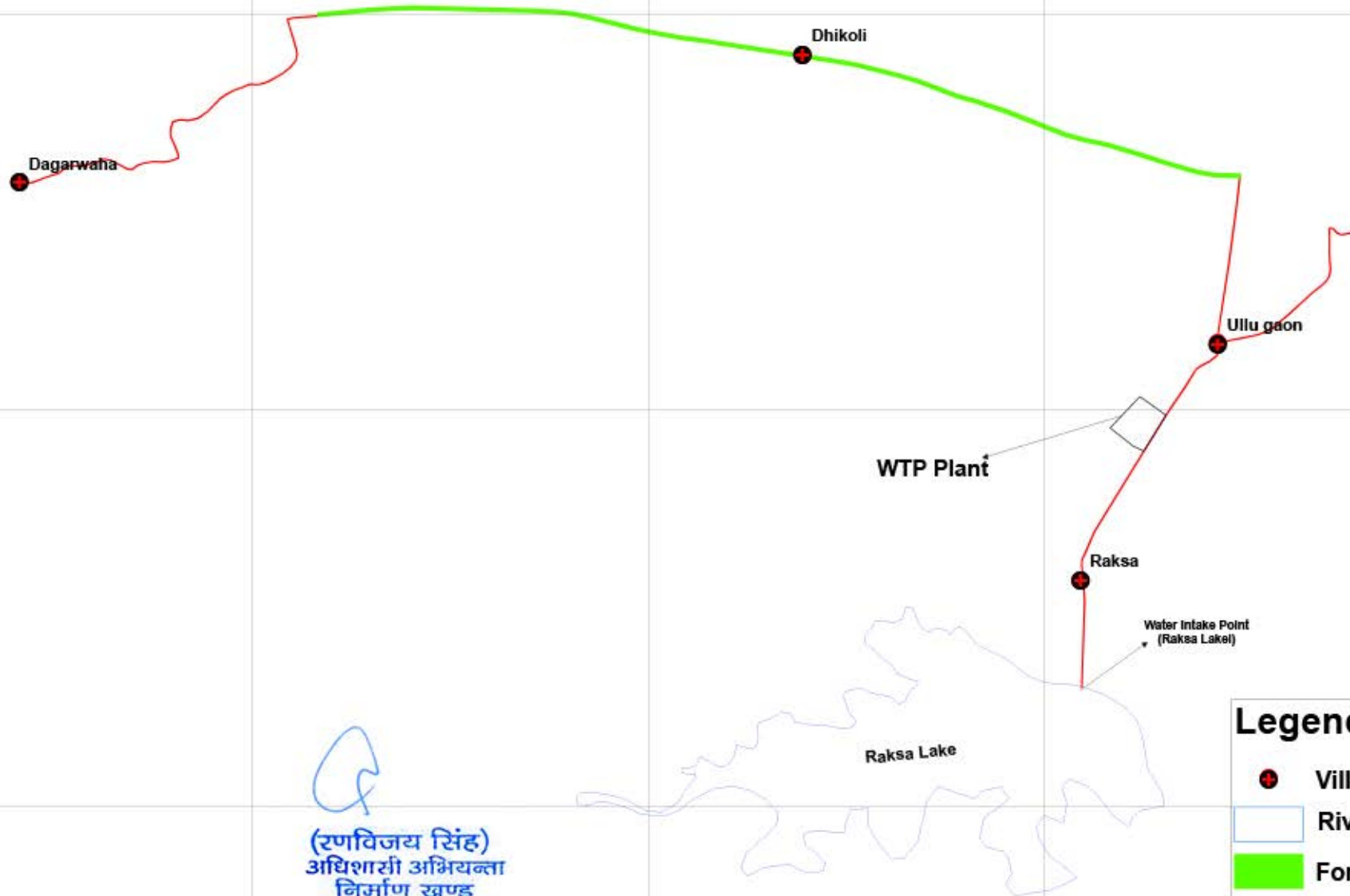


REFERENCES

Georeferenced Layout Plan Map For Water Supply Scheme From Betwa River & Garhmau Lake of Bachawali group of village in District:- Jhansi (u.p.)



Georeferenced Layout Plan Map For Water Supply Scheme From Raksa Lake for Budpura group of village in District:- Jhansi (u.p.)



(रणविजय सिंह)
अधिशारी अभियन्ता
निर्माण खण्ड
उ०प्र० जल निगम, झाँसी ।

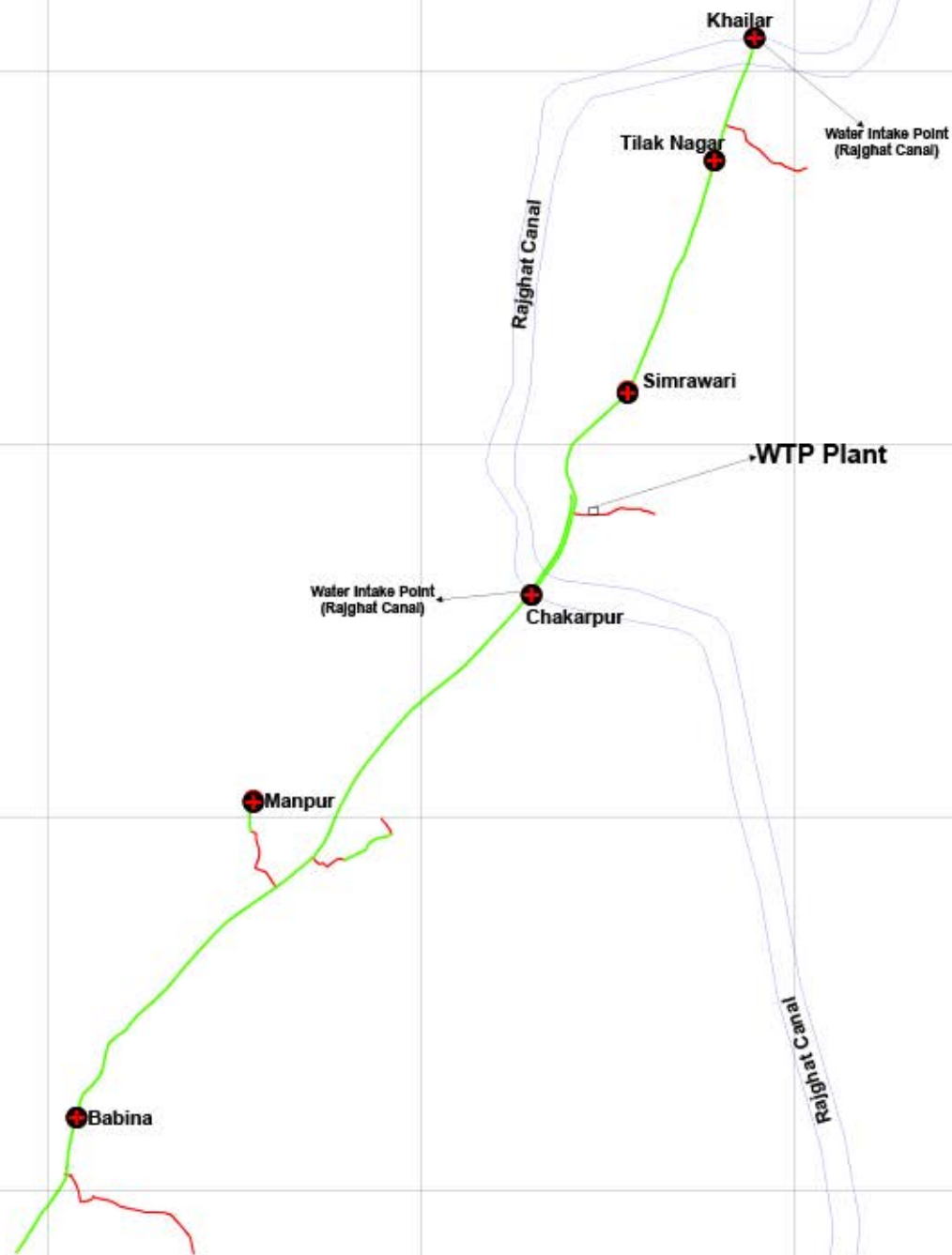
Legend

- Village
- River & Dam
- Forest Land
- Non Forest Land
- WTP Plant

Georeferenced Layout Plan Map For Water Supply Scheme From Rajghat Canal for Budpura group of village in District:- Jhansi (u.p.)



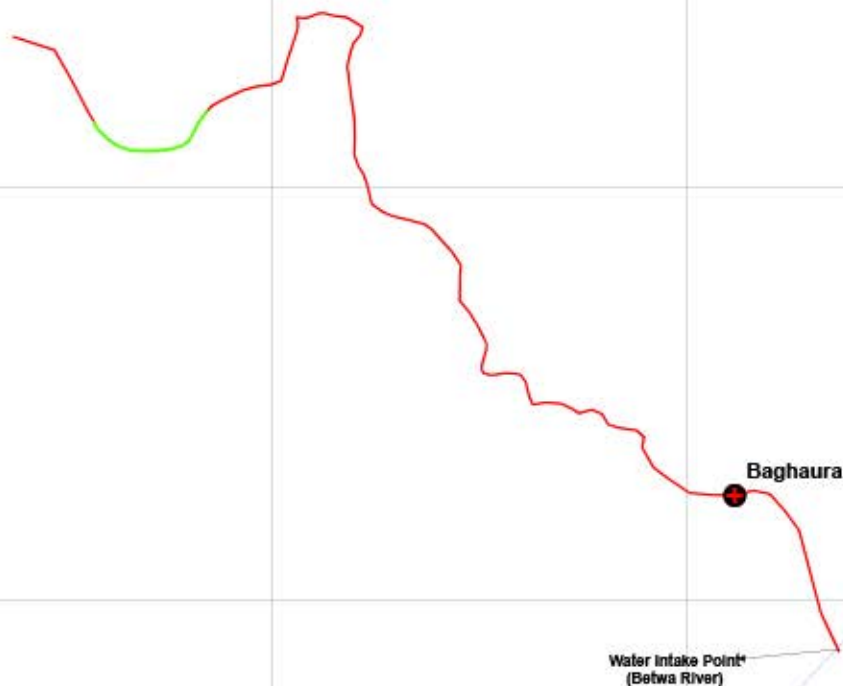
(रणविजय सिंह)
अधिशाली अभियन्ता
निर्माण खण्ड
उ०प्र० जल निगम, झाँसी ।



Legend

- Village
- River & Dam
- Forest Land
- Non Forest Land
- WTP Plant

Georeferenced Layout Plan Map For Water Supply Scheme From Betwa River for Budpura group of village in District:- Jhansi (u.p.)



Q

(रणविजय सिंह)
अधिशायी अभियन्ता
निर्माण खण्ड
उ०प्र० जल निगम, झाँसी ।

Betwa River

Legend

-  Village
-  River & Dam
-  Forest Land
-  Non Forest Land

Georeferenced Layout Plan Map For Water Supply Scheme From Dongri Dam for Budpura group of village in District:- Jhansi (u.p.)



Legend

- Village
- River & Dam
- Forest Land
- Non Forest Land
- WTP Plant

*Georeferenced Layout Plan Map For Water Supply Scheme Gugawali Block for Budpura
group of village in District:- Jhansi (u.p.)*




(रणविजय सिंह)
अधिशाली अभियन्ता
निर्माण खण्ड
उ०प्र० जल निगम, झाँसी।

Legend

-  Village
-  WTP Plant
-  Forest Land
-  Non Forest Land