

FORM - A

Form for seeking prior approval of Central Government under section 2 of the Forest(Conservation) Act, 1980 for
Diversion of fresh forest area

PART - I

(To be filled up by User Agency)

A. General Details**A-1. Project Details**

(i). Proposal No. : FP/PB/Approach/141628/2021

(ii). Name of Project for which Forest Land is required : Construction of approach road for proposed Retail Outlet at Village Malout, CH.79.949(LHS), NH-354, On Shri Muktsar Sahib - Malout road, Tehsil Malout, Distt. Shri Muktsar Sahib (Punjab).

(iii). Short narrative of the proposal and Project/scheme for which the forest land is required : Diversion of 0.0767Hectare forest land for construction of approach road for proposed Retail Outlet at Village Malout, Khasra no.451//2/1, CH.79.949(LHS), NH-354, On. Shri Muktsar Sahib - Malout road, Tehsil Malout, Distt. Shri Muktsar Sahib (Punjab).

(iv). State : Punjab

(v). Category of the Project : Approach Access

(vi). Shape of forest land proposed to be diverted : Linear

(vii). Estimated cost of the Project(Rupees in lacs) : 70

(viii). Total Area of Forest Land proposed for diversion(in ha.): 0.0767

(ix). Non-Forest Land required for this project(in ha.): 0.103

(x). Total period for which the forest land is proposed to be diverted(in years): 15

A-2. Details of User Agency

(i). Name : BHARAT PETROLEUM CORP LTD

(ii). Address1 : Phoos Mandi, Jassi Chowk Bathinda

(iii). Address2 : NIL

(iv). State : Punjab

(v). District : Bathinda

(vi). Pin : 151001

45
Baly
Divisional Forest Officer
Muktsar Forest Division
Sri Muktsar Sahib

(vii). Landmark : Jassi Chowk

(viii). Email address : bpcbathinda@gmail.com

(ix). Landline Telephone No. : 164-2430058

(x). Fax No. : 164-2430058

(xi). Mobile No. : 0000000000

(xii). Website (if any) : NIL

(xiii). Legal status of User Agency : Central PSU

A-3. Details of Person Making Application

(i). First Name: Vikrant

(ii). Middle Name: NIL

(iii). Last Name: Hate

(iv). Gender: Male

(v). Designation: TM

(vi). Address 1: Phoos Mandi, Jassi Chowk

(vii). Address 2: NIL

(viii). State: Punjab

(ix). District: Bathinda

(x). Tehsil: Bathinda

(xi). Pin: 151001

(xii). Landmark: Jassi Chowk


(xiii). Email Address: bpcbathinda@gmail.com

(xiv). Landline Telephone No.: 164-2430058

(xv). Fax No.: 01642430058

(xvi). Mobile No.: 9881451166

45
Bh
Divisional Forest Officer
Muktsar Forest Division
Sri Muktsar Sahib @ N

(xvii). Copy of documents in support of the competence/authority of the person making this application to make application on behalf of the User Agency: 

B. Details of land required for the Project

B-1. Details of proposal seeking prior approval of Central Government under the Act for diversion of forest land for the Project already submitted in the past

List of proposal submitted in Past							
S.no	Proposal Status.	Proposal No.	Moef File No.	Area Proposed for Diversion(Ha.)	Area Diverted(Ha.)	Date of In-Principle Approval	Date of Final Approval
NIL							

B-2. Details of forest land proposed to be diverted

B-2.1 Details of Divisions involved

Details of Divisions involved			
S.no	Division Name	Forest Land(ha.)	Non-Forest Land(ha.)
1.	Faridkot	0.0767	0.103

B-2.2 Details of Districts involved

District wise breakup			
S.no	District Name	Forest Land(ha.)	Non-Forest Land(ha.)
1.	Muktsar	0.0767	0.103

B-2.3 Village wise breakup

Villages wise breakup			
S.no	Village	Forest Land(ha.)	Non-Forest Land(ha.)
1	Malout	0.0767	0.103

B-2.4 Component wise breakup

Component wise breakup			
S.no	Component	Forest Land(ha.)	Non-Forest Land(ha.)
1	Entry & Exit	0.0767	0
2	Project Site	0	0.103


C. Maps of forest land proposed to be diverted


Division 1. : Faridkot	
(i). Area of forest land proposed to be diverted(in ha.) : 0.0767	


Divisional Forest Officer,
Muktsar Forest Division
Sri Muktsar Sahib

(ii). : Linear


(b). No. of Segments : One

Segment wise details		
Segments	Segment Area(in ha.)	Kml File of Segments
1.	0.0767	 View File

(iii). Copy of Survey of India Toposheet indicating boundary of forest land proposed to be diverted: 

(iv). Scanned copy of the Geo-referenced map of the forest land proposed to be diverted prepared by using GPS or Total Station: 

D. Justification for locating the Project in forest land and details of alternatives examined:

(i). Copy of note containing justification for locating the Project in forest land: 

(ii). Whether a copy of map indicating location of alternative examine is required to be provided:
Yes

(a). Copy of map indicating location of alternative examined: 

E. Employment likely to be generated

(i). Whether the Project is likely to generate employment?: Yes

(ii). Permanent/Regular Employment(Number of persons): 4

(iii). Temporary Employment(Number of person-days): 2

F. Displacement of People due to the Project, if any

(i). Whether Project involves displacement?: No


G. Details of Cost-Benefit analysis for the Project

(i). Whether the Project requires Cost-Benefit analysis?: No

H. Status of Environmental Clearance

(i). Whether the Project requires Clearance under the Environment (Protection) Act 1986?: No

I. Status of Wildlife Clearance


Divisional Forest Officer
Muktsar Forest Division
Sri Muktsar Sahib

(i). Whether the Project or a part thereof is located in any Protected Area or their Eco sensitive zone? : No

J. Applicability of special provisions governing Scheduled Areas

(i). Whether the Project or a part thereof is located in a Scheduled Area? : No

K. Status of settlement of rights under the Forest Rights Act, 2006 on the forest land proposed to be diverted

(i). Whether the process for settlement of Rights under the Forest Rights Acts 2006 on the forest land proposed to be diverted has been completed? : No














L. Details of land identified for Compensatory Afforestation


(i). Whether non-forest or Revenue forest land is required to be provided by User Agency?: Not Applicable

(ii). Whether the area of non-forest land or Revenue forest land required to be provided by User Agency for raising Compensatory Afforestation is less than area of forest land proposed to be diverted?: Not Applicable










(iii). Reason for not providing Non-Forest Land: Not Applicable

Additional information Details

Documents		
S.No	Documents	Remarks
1		Annexures
2		All Checklists
3		All Undertakings
4		Form A
5		Certificate for High Tension Wires
6		Undertaking for Additional CA
7		Undertaking for Environment Clearance
8		Undertaking for ROB & LPG Godown
9		Undertaking for Schedule Tribes
10		Undertaking for Private & Govt. Premises
11		Compliance of conditions of stage-1
12		Confirmation for Toll Plaza & Retail Outlet
13		Detail Note

CS

 Divisional Forest Officer
 Muktsar Forest Division
 Sri Muktsar Sahib

Report Part 1

14		Letter of Intent
15		Revenue Map
16		Jamabandi in English & Punjabi
17		DTP NOC
18		PPCB NOC
19		PWD NOC
20		MORTH NOC
21		Approved Drawing from MORTH/PWD Department
22		Forest Circular mentioning that Forest will consider the drawing with area calculation which is approved by competent authority i.e. PWD/NHAI/MORTH

Print page

as

 Divisional Forest Officer
 Muktsar Forest Division
 Sri Muktsar Sahib

Full title of the Project: - Diversion of 0.0767Hectare forest land for construction of approach road for proposed Retail Outlet at Malout City, Khasra no.451//2/1, CH.79.949(LHS), NH-354, On Shri Muktsar Sahib - Malout road, Tehsil Malout, Distt. Shri Muktsar Sahib (Punjab).

File Number :

Date of Proposal :

(See Rule 6)
FORM-'A'

Form for seeking prior approval under section 2 of the proposals by the State Government and other authorities

PART-1
(TO BE FILLED UP BY USER AGENCY)

1. Project details:

(i)	Short narrative of the proposal and project / scheme for which the forest land is required.	Diversion of 0.0767hectare forest land for construction of approach Road for proposed Retail Outlet at Malout City, Khasra no.451//2/1, CH.79.949(LHS), NH-354, On Shri Muktsar Sahib - Malout road, Tehsil Malout, Distt. Shri Muktsar Sahib (Punjab).
(ii)	Map Showing the required forest land, boundary of adjoining forest on a 1:50000 scale map.	Yes Attached
(iii)	Cost of the Project	70 lacs
(iv)	Justification for location the project in forest areas.	Entry and Exit Approach Road Through Forest Area
(v)	Cost benefits analysis (to be enclosed)	Better Fuel Facility Provided to Nearby Villagers & Vehicles
(vi)	Employment likely to be generated	Approx 06 No. Skilled / Unskilled Employment generated for set up of retail Outlet
2	Purpose - wise break-up of the total land required.	Area in Hectare 0.0767Hectare Detail in Site Map Attached


Divisional Forest Officer
Muktsar Forest Division
Sri Muktsar Sahib

 **VIKRANT HATE**
Territory Manager (Retail) Bathinda
भारत पेट्रोलियम कॉर्पोरेशन लिमिटेड
BHARAT PETROLEUM CORPORATION LIMITED
फuels Division, Mansa Road, Bathinda-151001 (Punjab)
Mansa Road, Bathinda-151001 (Pb.)

3	Details of displacement of people due to the project, if any:	----Nil----
(i)	Number of families	----Nil----
(ii)	Number of scheduled castes/scheduled tribe families	----Nil----
(iii)	Rehabilitation Plan (to be enclosed)	----Nil----
4	Whether clearance under Environment (Protection) Act, 1986 required\	----NA----
5	Undertaking to bear the cost of raising and maintenance of Compensatory Afforestation and/or penal compensatory afforestation as well as cost for Protection and regeneration of Safety Zone, etc as per the scheme prepared by the State Government (undertaking to be enclosed).	Enclosed
6	Details of certificates/documents enclosed required under the Instruction.	Enclosed Site Map, under taking and Check Lists.

Date:- 21-4-21

Place:- Bathinda


 विक्रान्त हटे
 प्रादेशिक प्रबंधक (रिटेल) बथिन्डा
VIKRANT HATE
 Territory Manager (Retail) Bathinda
 भारत पेट्रोलियम कॉर्पोरेशन लिमिटेड
 BHARAT PETROLEUM CORPORATION LIMITED
 फूस मण्डी, मानसा रोड, बथिन्डा-151001 (पंजाब)
 Phoos Mandi, Mansa Road, Bathinda-151001 (Pb.)

as

T24
 Divisional Forest Officer
 Muktsar Forest Division
 Sri Muktsar Sahib

Full title of the Project: Diversion of 0.0767 Hectare forest land for construction of approach road for proposed Retail Outlet at Malout City, Khasra no.451//2/1, CH.79.949(LHS), NH-354, On Shri Muktsar Sahib - Malout road, Tehsil Malout, Distt. Shri Muktsar Sahib (Punjab).

File Number :

Date of Proposal :

CHECKLIST SERIAL NUMBER -9
JUSTIFICATION FOR LOCATING THE PROJECT IN FOREST AREA TO BE
SUBMITTED BY USER AGENCY AND COUNTERSIGNED BY DFO

It is to be certified that proposed Retail Outlet at Malout City, Khasra no.451//2/1, CH.79.949(LHS), NH-354, On Shri Muktsar Sahib - Malout road, Tehsil Malout, Distt. Shri Muktsar Sahib (Punjab).

The strips along this road is declared as Protected Forest. As we have no other approach road falling in the non forest area, therefore it is necessary for us to use protected forest land for ingress and egress of our Retail Outlet. Total Forest land proposed for diversion is only **0.0767 Hectare**.

Place:- Bathinda

Date:- 21-4-21

Signature/Seal of User agency
प्रदेशिक प्रबंधक (रिटेल) बठिंडा
VIKRANT HATE
Territory Manager (Retail) Bathinda
भारत पेट्रोलियम कॉर्पोरेशन लिमिटेड
BHARAT PETROLEUM CORPORATION LIMITED
फूंस मण्डी, मानसा रोड, बठिंडा-151001 (पंजाब)
Phoos Mandi, Mansa Road, Bathinda-151001 (Pb.)

Countersigned by:-

Divisional Forest Officer
Forest Division Shri Muktsar Sahib
Office Seal.....

95
Tbh
Divisional Forest Officer
Muktsar Forest Division
Shri Muktsar Sahib

Full title of the Project: Diversion of 0.0767Hectare forest land for construction of approach road for proposed Retail Outlet at Malout City, Khasra no.451//2/1, CH.79.949(LHS), NH-354, On Shri Muktsar Sahib - Malout road, Tehsil Malout, Distt. Shri Muktsar Sahib (Punjab).

File Number :

Date of Proposal :

CHECKLIST SERIAL NUMBER -10
CERTIFICATE FOR MINIMUM USE OF FOREST LAND

This is to certify that the forest area involved in the proposal is unavoidable and barest minimum forest area i.e. 0.0767Hectare which is proposed for diversion.

Place:- Bathinda

Date:- 21-4-21

Signature/Seal of agency



विक्रान्त हट्ट
प्रादेशिक प्रबंधक (रिटेल) बठिंडा
VIKRANT HATE
Territory Manager (Retail) Bathinda
भारत पेट्रोलियम कॉर्पोरेशन लिमिटेड
BHARAT PETROLEUM CORPORATION LIMITED
फूंस मण्डी, मानसा रोड, बठिंडा-151001 (पंजाब)
Phoos Mandi, Mansa Road, Bathinda-151001 (Pb.)

Countersigned by:-

Divisional Forest Officer
Forest Division Shri Muktsar Sahib
Office Seal.....

95
Bh
Divisional Forest Officer
Muktsar Forest Division
Sri Muktsar Sahib