

NH DIVISION VJA
EE
PA TO EE
D.A.O (W)

From

Sri Pravin Kumar, I.A.S.,
Collector and District Magistrate,
Prakasam District, Ongole

To

The Executive Engineer (R&B)
N.H.Division,
Vijayawada

(through Regd. Post)

Rc.F1/e-291952 Dated 29.01.2022

Sir,

Sub : ROFR – Prakasam District – NH 565 – ROFR certificate for NH 565 between 133.922 to Km 154.900 passing through Mutukuru Wild Life & Reserve Forest area – initiation of ROFR meetings and issue of certificate –Reg.

Ref : 1. Executive Engineer (R&B), N.H. Division, Vijayawada Lr. No. NH 565/Km 133.922 to Km 154.900/ATO dated 30.07.2019
2. Special Secretary to Government, Transport (Roads and Buildings) Department, Andhra Pradesh Letter dated 08.06.2021

1. Attention is invited to the references cited.

2. In the reference 1st cited, the Executive Engineer (R&B), N.H. Division, Vijayawada has submitted that NH 565 between 133.922 to Km 154.900 is passing through Markapur Reserve Forest (Compartment Nos. 184, 183 and 182 of Mallapalem Beat and Compartment Nos. 172, 173, 169, 174 of Komarole Beat) Murikimalla, Narajamula thanda Hamelt/Settlement and revenue village, Yandrapalli of Paullalacheruvu Mandal in Prakasam District and requested to issue necessary certificate in the prescribed format Annexure-I (Form-I) for evidences having initiated and completed the process of settlement rights under the Scheduled Tribes and Other Traditional Dwellers (Recognition of Forest Rights) Act, 2006 for submission to the Principal Chief Conservator of Forests, Andhra Pradesh.

3. In the reference 2nd cited, the Special Secretary to Government, Transport (Roads and Buildings) Department, Andhra Pradesh further requested that the Revenue Divisional Officer, Markapur may be advised to initiate ROFR meetings and issue the certificate quickly.

4. In this connection, Form-I in the prescribed format along with a copy of the resolution of Sub Divisional Committee and the Grama Sabha are sent herewith.

Yours faithfully,
Sd/- P. Sreenivasulu
(District Revenue Officer)
For Collector, Prakasam

//tcfbo//


Superintendent (F)

Copy to the Special Secretary to Government, Transport (Roads and Buildings) Department, Andhra Pradesh, MG Road, Labbipet, Vijayawada – 520010.

FORM - I
(For linear projects)

Government of Andhra Pradesh
Office of the District Collector
Prakasam District, Ongole.

Rc.F1/e-291952,

Dated 27.01.2022.

TO WHOM SO EVER IT MAY CONCERN

In compliance of the Ministry of Environment and Forests (MoEF), Government of India's letter No. 11-9/98-FC (pt.) dated 3rd August, 2009, wherein the MoEF issued guidelines on submission of evidences for having initiated and completed the process of settlement of rights under the Scheduled Tribes and Other Traditional Forest Dwellers (Recognition of Forest Rights) Act, 2006 ('FRA', for short) on the forest land proposed to be diverted for non-forest purposes read with MoEF's letter dated 5th February, 2013 wherein MoEF issued certain relaxation in respect of linear projects, it is certified that 29.56 hectares of forest land proposed to be diverted in favour of National Highway Authority of India for up-gradation of NH 565 Road from 133.922 KM to 154.900 KM to two lane with paved shoulders and it is passing through Markapur Reserve Forest (Compartments Nos. 184, 183 and 182 of Mallapalem beat Area Ha 8.71 and Compartment Nos. 174, 173, 172, 170 and 169 of Komarole beat, Area Ha 20.85) in Prakasam District falls within jurisdiction of Narajamula village, Pullalacheruvu Mandal (Tehsil).


It is further certified that :

- (a) The complete process for identification and settlement of rights under the FRA has been carried for the entire 29.56 hectares of forest area proposed for diversion. A copy of resolution of Sub Divisional level Committee and Gram Sabha as Annexure I and Annexure II.
- (b) The diversion of forest land for facilities managed by the Government as required under Section 3 (2) of the FRA have been completed and the Grama Sabhas have given their consent to it;
- (c) The proposal does not involve recognized rights of Primitive Tribal Groups and Pre-agricultural communities.

Encl : As above




Collector and District Magistrate,
Prakasam District, Ongole.




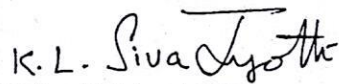
RESOLUTION

The Sub Divisional level Committee met on 23-11-2021 under the Chairmanship of Revenue Divisional Officer, Markapur for Approval of resolution passed by the village level committee of Narajamula Tanda of Pullalacheruvu Mandal as follows-

The Forest land proposed for up-gradation widening and formation of NH-565 Road from 133.922 KM to 1554.900 KM with paved shoulders and it is passing through Markapur Reserve Forest (Compartments Nos. 184, 183 & 182 of Mallapalem beat Area 8.71 and Compartment Nos. 174, 173, 172, 170 & 169 of Komarole beat, area 20.85) of Murikimalla , Narajamula Tanda H/O of Yandrapalli Revenue Village, Pullalacheruvu Mandal proposed to be diverted in favour of National Highway Authority of India in the jurisdiction of Narajamula Tanda of Pullalacheruvu Mandal, Prakasam District are found that there are no recognized rights of Primitive Tribal Groups (PTGs), /PAC(Pre-Agriculture Committees) involved in the Forest Land proposed to diversion. Further there are no pending applications.


Asst. Tribal Welfare Officer,
Convener


TAHSILDAR
PULLALACHERUVU
Prakasam Dist


K. L. Siva Sathy
Revenue Divisional Officer,
Markapur.


గ్రామ సభ సమావేశం

తేదీ : 21-10-2021 శుక్రవారం 10:30 గం. లకు ముగిసినపు మండలం సరళాముల తండా గ్రామ సచివాలయం నందు వర్సండ్ గారి ఆధ్వర్యతన జరిగిన గ్రామ సభ సమావేశము నందు తీర్మానించిన అంశములు.

వారిక : జిల్లా కలెక్టర్ మరియు మేజిస్ట్రేట్, ప్రకాశం జిల్లా వారి అదేశములు : ENO: 225651(P1).

తేదీ: 31-08-2019, 25-04-2020, 04-10-2020.

విషయము : క్రియించ జిల్లా కలెక్టర్ గారి అదేశముల మరియు NH565 రోడ్డు విస్తరణ మరియు నిర్మాణము నిమిత్తము మార్కాపురం రిజర్వు పార్సెల్ కంపార్ట్ మెంట్ 184, 183 మరియు 182, ముగ్గాసాలం రీటు ప్లట్లం 8.71 ఎకరములు మరియు కంపార్ట్ మెంట్ 172, 173, 170, 169 మరియు కొమరేలు రీటు ప్లట్లం 20.85 ఎకరములు మరియు మరియు సరళాముల తండా గ్రామము పరిధిలో వై రోడ్డు నిర్మాణమునకు అవసరమైన ప్లట్లం పేషనల్ ప్లాన్ వారికి బదలాయించు నిమిత్తం నందరు భూమిలో గల ప్రైవేటీస్ట్ డ్రైవర్ డ్రూప్ (ETG) చెంబులు మరియు సుగార్లు మరియు ప్రైవేట్ కార్లకు కమ్యూనిటీ డ్రూప్ వారికి తోగడ ROFR ప్లట్లం, సర్టిఫికేట్లు మంజూరు చేయబడే మార్కాపురం, ROFR సంబంధించి ప్రైవేట్ కార్లకు విరాళం అప్పకొనున సందేగ్ లో లేవు, ప్రైవేట్ కార్లకు తోగడ ROFR ప్లట్లం మోడిస్ వారికి సర్టిఫికేట్లు అప్పకొనున నందరు భూమిని పేషనల్ ప్లాన్ వారికి బదలాయించును ఎకరములలో అప్పకొనున రోడ్డు నిర్మాణమునకు.


 శ్రీహరి
 PRINCIPAL SECRETARY
 NARAYANA PURAM
 VILLAGA SECRETARIAT
 PUNJAGUTLA
 DISTRICT: PRKASHAM


 శ్రీహరి
 PRINCIPAL SECRETARY
 NARAYANA PURAM
 VILLAGA SECRETARIAT
 PUNJAGUTLA
 DISTRICT: PRKASHAM

అంబులెస్ట్రోమిస్ బెర్నార్డి

అంబులెస్ట్రోమిస్ బెర్నార్డి

అంబులెస్ట్రోమిస్ బెర్నార్డి
 అంబులెస్ట్రోమిస్ బెర్నార్డి
 అంబులెస్ట్రోమిస్ బెర్నార్డి

1. K. Srinivasulu
2. K. M. R.
3. P. K. Srinivasulu
4. P. Srinivasulu
5. R. Srinivasulu
6. N. Srinivasulu
7. A. Venkateswaraiah
8. R. Srinivasulu
9. K. Srinivasulu
10. R. Srinivasulu
11. R. Srinivasulu
12. R. Srinivasulu
13. K. Srinivasulu
14. R. Srinivasulu
15. R. Srinivasulu
16. R. Srinivasulu
17. R. Srinivasulu
18. R. Srinivasulu

అంబులెస్ట్రోమిస్ బెర్నార్డి
 అంబులెస్ట్రోమిస్ బెర్నార్డి

Rc. No. 392/2014-G3.

ANNEXURE-1
FORM-1
(For Linear Projects)
Government of Andhra Pradesh.

In compliance of the Ministry of Environment and Forest (MoEF), Government of India letter No. 11-9/98-FC(pt), dated.3.08.2009 wherein the MoEF issued guidelines on submission of evidences for having initiated and completed the process of settlement of rights under the Scheduled Tribes and other Traditional Forest Dwellers (Recognition of Forest Right) Act, 2006 ('FRA' for short) on the forest land proposed to be diverted for non-forest purposes read with MoEF's letter dated.05.08.2013 wherein MoEF issued certain relaxation in respect of linear project, it is certified that 54.00 Ha of forest lands proposed to be diverted in favour of Executive Engineer, NH Division, Vijayawada for Rehabilitation and Upgradation of NH 565 from Km 133.922 to 154.900 to Two land paved shoulders in the State of Andhra Pradesh under NHDP-IV in Guntur District which passes through Kunkuduchettupenta, H/o Mittamedapalli; Siluvakonda and Davupalli Villages in Veldurthy Mandal. It is further certified that,

- a) The process of identification and settlement of rights under the Forest Rights Act, 2006 has been carried out for the entire stretch of NH 565 from KM 132.922 to KM 154.900 through Davupalli RF proposed for diversion was completed.
- b) The Grama Sabhas were conducted in Kunkuduchettupenta and Davupalli Villages and explained on the proposed developmental project i.e., widening of NH 565 from KM 132.922 to KM 154.900 through Davupalli RF as per Section 3(2) of Forest Rights Act, 2006 and the Grama Sabha extended its consent vide resolutions Nos.15 & 23, dated. 05.07.2021 respectively subject to payment of compensation for the Forest Rights over agriculture land and land to land for residential plots granted to them and under their enjoyment.
- c) The NH 565 line passes through Kunkuduchettupenta, H/o Mittamedapalli Village, Siluvakonda and Davupalli Villages in Veldurthy Mandal. The present proposals involve the recognized Forest Rights of primitive tribal groups and pre-agricultural communities. The rights of 23 tribals (of which 20 are PTGs i.e., Chechus) on agriculture land granted under RoFR Act is getting affected. Also, the rights of 18 individuals (of which 10 are PTGs i.e., Chechus; 4 are STs (Sugali) and 4 are BCs) on House sites granted under RoFR Act is getting affected, besides 2 drinking water bore wells & 1 bore well with motor getting affected.

Compensation should be provided along with R&R scheme as per the provisions in Section 41, 42 & Sl. No.1 of Schedule 2 of RFCT LA R&R Act, 30 of 2013 read with Rule 24 & 28 APRFCT LA R&R Rules, 2014.

Collector & District Magistrate,
Guntur.

