

**FORM - A**

For seeking prior approval of Central Government under section 2 of the Forest(Conservation) Act, 1980 for  
Diversion of fresh forest area

**PART - I**

(To be filled up by User Agency)

**A. General Details****1. Project Details**

(i). Proposal No. : FP/UK/ROAD/10591/2015

(ii). Name of Project for which Forest Land is required : Construction of Thapla name tok to  
Sagunyamuni Junior High School Mayali under Distt.Sector

(iii). Short narrative of the proposal and Project/scheme for which the forest land is required : This  
road starts from Km 2 of Mayali-Jakholi Motor road and connect village Mayali total area of RF 0.3325 Ha

(iv). State : Uttarakhand

(v). Category of the Project : Road

(vi). Shape of forest land proposed to be diverted : Linear

(vii). Estimated cost of the Project(Rupees in lacs) : 18.9

(viii). Total Area of Forest Land proposed for diversion(in ha.): 0.3325

(ix). Non-Forest Land required for this project(in ha.): 0.63

(x). Total period for which the forest land is proposed to be diverted(in years): 99

**2. Details of User Agency**

(i). Name : PUBLIC WORK DEPARTMENT

(ii). Address1 : PWD PROVINCIAL DIVISION RUDRAPRAYAG

(iii). Address2 : UTTARAKHAND

(iv). State : Uttarakhand

(v). District : Rudraprayag

*Indrajit*  
अधिकासी अभियन्ता  
प्रांतीय खण्ड लो०नि०वि०  
रुद्रप्रयाग

(vi). Pin : 246171

(vii). Landmark : NIL

(viii). Email address : eepwd\_rpg@rediffmail.com

(ix). Landline Telephone No. : 1364-233204

(x). Fax No. : 1364-0

(xi). Mobile No. : 7500217670

(xii). Website (if any) : NIL

(xiii). Legal status of User Agency : State Government

### A- 3. Details of Person Making Application

(i). First Name: Er Indrajit

(ii). Middle Name: NIL

(iii). Last Name: Bose

(iv). Gender: Male

(v). Designation: EXECUTIVE ENGINEER

(vi). Address 1: P.D. PWD RUDRAPRAYAG

(vii). Address 2: NIL

(viii). State: Uttarakhand

(ix). District: Rudraprayag

(x). Tehsil: Rudraprayag

(xi). Pin: 246171

(xii). Landmark: NIL

(xiii). Email Address: eepwd\_rpg@rediffmail.com


*Indrajit*  
अधिकासी अभियन्ता  
ग्राम्तीय खण्ड लो.नि.वि.  
रुद्रप्रयाग



(xxv). Landline Telephone No.: 1364-233204

(xxvi). Fax No.: NIL

(xxvii). Mobile No.: 7500217670

(xxviii). Copy of documents in support of the competence/authority of the person making this application to make application on behalf of the User Agency: **B. Details of land required for the Project**B- Details of proposal seeking prior approval of Central Government under the Act for diversion  
1. of forest land for the Project already submitted in the past

List of proposal submitted in Past							
S.no	Proposal Status.	Proposal No.	Moef File No.	Area Proposed for Diversion(Ha.)	Area Diverted(Ha.)	Date of In-Principle Approval	Date of Final Approval
NIL							

B-  
2. Details of forest land proposed to be diverted**B-2.1 Details of Divisions involved**

Details of Divisions involved			
S.no	Division Name	Forest Land(ha.)	Non-Forest Land(ha.)
1.	Rudraprayag	0.3325	0.63

**B-2.2 Details of Districts involved**

District wise breakup			
S.no	District Name	Forest Land(ha.)	Non-Forest Land(ha.)
1.	Rudraprayag	0.3325	0.63

**B-2.3 Village wise breakup**






Villages wise breakup			
S.no	Village	Forest Land(ha.)	Non-Forest Land(ha.)
1	Mayali	0	0.2
2	Thapla	0	0.1
3	Laluri	0	0.23
4	Kandai	0	0.1

**B-2.4 Component wise breakup**


*Indrajit*  
अधिकासी अभियन्ता  
प्रान्तीय खण्ड लो.नि.वि.  
*JA* रुद्रप्रयाग

Component wise breakup			
S.no	Component	Forest Land(ha.)	Non-Forest Land(ha.)
1	Road construction Forest land	0.3325	0
2	Road construction Naap Land	0	0.63
3	muck dumping (inprivate land)	0	0

### C. Maps of forest land proposed to be diverted

Division 1. : Rudraprayag											
<p>(i). Area of forest land proposed to be diverted(in ha.) : 0.3325</p> <p>(ii). : Linear</p> <p>(b). No. of Segments : One</p>											
<table border="1" style="width: 100%; border-collapse: collapse;"> <tr> <th colspan="3">Segment wise details</th></tr> <tr> <th style="width: 15%;">Segments</th><th style="width: 40%;">Segment Area(in ha.)</th><th style="width: 45%;">Kml File of Segments</th></tr> <tr> <td style="text-align: center;">1.</td><td style="text-align: center;">0.3325</td><td style="text-align: center;">  <a href="#">View File</a> </td></tr> </table>			Segment wise details			Segments	Segment Area(in ha.)	Kml File of Segments	1.	0.3325	 <a href="#">View File</a>
Segment wise details											
Segments	Segment Area(in ha.)	Kml File of Segments									
1.	0.3325	 <a href="#">View File</a>									
<p>(iii). Copy of Survey of India Toposheet indicating boundary of forest land proposed to be diverted: </p> <p>(iv). Scanned copy of the Geo-referenced map of the forest land proposed to be diverted prepared by using GPS or Total Station: </p>											

### D. Justification for locating the Project in forest land and details of alternatives examined:

(i). Copy of note containing justification for locating the Project in forest land: 

(ii). Whether a copy of map indicating location of alternative examine is required to be provided:  
Yes

(a). Copy of map indicating location of alternative examined: 

### E. Employment likely to be generated

(i). Whether the Project is likely to generate employment ?: Yes

(ii). Permanent/Regular Employment(Number of persons): 0

(iii). Temporary Employment(Number of person-days): 50



E. Displacement of People due to the Project, if any

(i). Whether Project involves displacement?: No

F. Details of Cost-Benefit analysis for the Project

(i). Whether the Project requires Cost-Benefit analysis?: No

G. Status of Environmental Clearance

(i). Whether the Project requires Clearance under the Environment (Protection) Act 1986 ? : No

H. Status of Wildlife Clearance


(i). Whether the Project or a part thereof is located in any Protected Area or their Eco sensitive zone? : No

I. Applicability of special provisions governing Scheduled Areas

(i). Whether the Project or a part thereof is located in a Scheduled Area? : No

J. Status of settlement of rights under the Forest Rights Act, 2006 on the forest land proposed to be diverted

(i). Whether the process for settlement of Rights under the Forest Rights Acts 2006 on the forest land proposed to be diverted has been completed? : Yes

(a). Copy of documentry evidence in support of settlement of rights under the Forest Rights Act, 2006 on the forest land proposed to be diverted: L. Details of land identified for Compensatory Afforestation

(i). Whether non-forest or Revenue forest land is required to be provided by User Agency?: Not Applicable

(ii). Whether the area of non-forest land or Revenue forest land required to be provided by User Agency for raising Compensatory Afforestation is less than area of forest land proposed to be diverted?: Not Applicable

(iii) . Reason for not providing Non-Forest Land: Not Applicable










Additional information Details

Documents		
S.No	Documents	

[clearance.nic.in/Admin/Useragencyreport.aspx?pid=FP%2fUK%2fROAD%2f10591%2f2015](http://clearance.nic.in/Admin/Useragencyreport.aspx?pid=FP%2fUK%2fROAD%2f10591%2f2015)

Indeep  
जधिशाली अभियन्ता  
ग्रामीय खण्ड लो०नि०वि०  
रुद्रप्रयाग

## Report Part 1

		Remarks
1		Maps are uploaded at C (iii) & (iv), Letter attached and NOC for Muck mumping in private land is uploaded in other document Annexure1
2		NOC for Muck mumping in private land is uploaded in other document Annexure1
3		EDS remove as per given instruction and all inclusive included in this letter
4		Cover page, Check list, Report, Part I, GEO, Joint survey, Comperative Alignment, LxB of porject, Bar chart, CA, Muck plan, NOC, Geologist Report
5		Task force, Gas/kerosine, Benefited village, NPV, RCC pillar, Fact sheet, soil erosion
6		Part II to V, Joint survey, Site inspection, Land schedule, CA against muck, National park, Act 1980, Layout plan, Reg/Historical place, NPV, Catch plan, Distance of nationa part, etc
7		New GPS Map
8		New Topo Map
9		EDS removed as per given instruction dated 01-04-2017

Print page