

नॉर्दर्नकोलफील्ड्सलिमिटेड

(मिनिरत्नकंपनी)

(कोलइण्डियालिमिटेडकीअनुषंगीकंपनी)



Northern Coalfields Limited

(AMiniRatna Company)

(A subsidiary of Coal India Limited)

**Office of the General Manager, Nigahi Project**

**CIN- U10102MP1985GOI003160**

**An ISO: 9001, ISO: 14001 & ISO: 45001 Certified Company**

**पोस्ट-निगाही, जिला- सिंगरौली, म.प्र., पिन 486884/ Post- Nigahi Project, Distt- Singrauli, M.P. PIN-486884**

**Phone: 07805- 276040, (FAX) 276040 email: cgmnggh.ncl@coalindia.in website: www.nclcil.in**

No. NGH/GM/SO(M)/Env/2023-24/1423

Date : 18/08/2023

To,  
The Divisional Forest Officer,  
Forest Division Singrauli,  
District- Singrauli, M.P.

**Subject: Diversion of 229.348 ha Forest Land in compartment No. RF-272, 273 & 274 of Waidhan Range for the extension of Nigahi Open-cast Coal Mining Project by M/s Northern Coalfield Limited under Singrauli Forest Division, Singrauli District of MadhyaPradesh State (Online No.FP/MP/MIN/140863/2021) - reg. (Revised reply)**

**Ref. :** (i) EDS from AIG, Forests, MoEF&CC, New Delhi, vide F.No.8-26/2015-FCVol. dated 05.07.2023  
(ii) Online FC Proposal No. FP/MP/MIN/140863/2021 dated 09.04.2021

Respected Sir,


With reference to the above, this is to submit that an EDS (shortcomings) was raised from AIG, Forests, MoEF&CC, New Delhi, in the online FC proposal for diversion of 229.348 ha Fresh Forest Land in compartment No. RF-272, 273 & 274 of Waidhan Range for the expansion of Nigahi Open-cast Coal Mining Project of M/s Northern Coalfield Limited. Above EDS has been forwarded online on Parivesh Portal on 07.07.2023 from PCCF (LM)/ Nodal Officer, FCA, MP to the User Agency, i.e., Nigahi OCP, NCL. Pointwise reply of above EDS is enclosed herewith. As per the letter from PCCF (LM), vide no. F-1/840/2023/10-11/3591 dated 10.08.2023, reply of point no. xv, xvii and xix is to be submitted from your good office.

Hence, you are being requested kindly to submit the reply of the EDS to the office the PCCF (LM)/ Nodal Officer, FCA, Bhopal, MP for further consideration of the proposal.

Thanking You Sir,

**Enclosure :** As Above

Yours Faithfully,

  
General Manager,  
Nigahi Area, NCL

**General Manager**  
**NCL NIGAHİ PROJECT**

Copy for kind information:

- AIG, Forests, MoEF&CC, New Delhi
- PCCF (LM)/ Nodal Officer, FCA, Bhopal, MP.
- CCF, Rewa, MP
- General Manager (Forest), NCL, Singrauli

**Northern Coalfield Limited**  
**Nigahi Opencast Coal Mining Project**

**Revised Reply of the EDS raised for Diversion of 229.348 ha Forest Land in  
Compartment No. RF-272, 273 & 274 of Waidhan Range for the extension of Nigahi  
Open-cast Coal Mining Project of M/s Northern Coalfield Limited under Singrauli  
Forest Division, Singrauli District of Madhya Pradesh State  
(Online No. FP/MP/MIN/140863/2021)  
(EDS dated 05.07.2023)**

S.No.	Shortcomings	Compliance Status																				
i	As per the online Part-1(A-1) of the application form it has been mentioned that the Nigahi Expansion Opencast Project (25 MTPA) is an expansion project of existing Nigahi OCP (21 MTPA). Total land requirement for the Nigahi Expansion OCP is 3582.723, out of which 3018.40 Ha has already been acquired for Nigahi OCP (21 MTPA), and 564.323 Ha land is additionally required for expansion Project. Whereas, as per online Part-1(M-1) it has been mentioned that the total area of the mining lease is 564.323 ha. which needs clarification.	Total area of Mining Lease is 3582.723 ha, out of which 3018.40 Ha has already been acquired for Nigahi OCP (22.50 MTPA), whereas 564.323 ha land is additionally required for the expansion project. Corrections have been made in online Part-1(M-1), i.e., total area of the mining lease has been corrected from 564.323 ha to 3582.723 ha.																				
ii.	The detail of the forest land already diverted within the entire Nigahi OCP and the status of compliance of the conditions stipulated therein is required to be submitted.	<p>Brief details of the land involved in Nigahi OCP are as follows :</p> <table border="1"> <thead> <tr> <th>Type of Land</th><th>Status of Land</th><th>Area (ha)</th></tr> </thead> <tbody> <tr> <td rowspan="3">Forest Land (including Revenue Forest)</td><td>Diverted</td><td>1551.776</td></tr> <tr> <td>Under diversion</td><td>229.348</td></tr> <tr> <td>Sub Total (a)</td><td>1781.124</td></tr> <tr> <td rowspan="3">Non Forest Land Total</td><td>Acquired</td><td>1466.624</td></tr> <tr> <td>Under Acquisition</td><td>334.975</td></tr> <tr> <td>Sub Total (b)</td><td>1801.599</td></tr> <tr> <td colspan="2">Grand Total (a+b)</td><td>3582.723</td></tr> </tbody> </table> <p>Details of Forest Land already diverted within the entire Nigahi OCP, are as follows :</p>	Type of Land	Status of Land	Area (ha)	Forest Land (including Revenue Forest)	Diverted	1551.776	Under diversion	229.348	Sub Total (a)	1781.124	Non Forest Land Total	Acquired	1466.624	Under Acquisition	334.975	Sub Total (b)	1801.599	Grand Total (a+b)		3582.723
Type of Land	Status of Land	Area (ha)																				
Forest Land (including Revenue Forest)	Diverted	1551.776																				
	Under diversion	229.348																				
	Sub Total (a)	1781.124																				
Non Forest Land Total	Acquired	1466.624																				
	Under Acquisition	334.975																				
	Sub Total (b)	1801.599																				
Grand Total (a+b)		3582.723																				



		<table><tr><th>S. N</th><th>MoEF File No.</th><th>Area Diverted (Ha)</th><th>Area in Nigahi Lease</th><th>FC Status</th></tr><tr><td>1</td><td>8-26/2015-FC</td><td>424.517</td><td>406.517 (including 38.517 ha Revenue Forest)</td><td>Approved</td></tr><tr><td>2</td><td>8-62/1986-FC (Pt.)</td><td>874.146</td><td>874.146</td><td>Approved</td></tr><tr><td>3</td><td>8-194/1984-FC</td><td>1195.00</td><td>271.113*</td><td>Approved</td></tr><tr><td></td><td>Total</td><td></td><td>1551.776</td><td></td></tr></table> <p><b>*Note :</b> The Forest Land 271.113 ha has been acquired by NCL and Forest Clearance has been obtained by Amlohri OCP, which is adjoining mine of the same company i.e. NCL and was leading mine before the commencement of Nigahi OCP. Now, the above 271.113 ha Forest Land is being used by Nigahi OCP for operational purposes. Status of compliance of the conditions stipulated in above FC letters, is enclosed herewith as <b>Annexure-I</b>.</p>	S. N	MoEF File No.	Area Diverted (Ha)	Area in Nigahi Lease	FC Status	1	8-26/2015-FC	424.517	406.517 (including 38.517 ha Revenue Forest)	Approved	2	8-62/1986-FC (Pt.)	874.146	874.146	Approved	3	8-194/1984-FC	1195.00	271.113*	Approved		Total		1551.776	
S. N	MoEF File No.	Area Diverted (Ha)	Area in Nigahi Lease	FC Status																							
1	8-26/2015-FC	424.517	406.517 (including 38.517 ha Revenue Forest)	Approved																							
2	8-62/1986-FC (Pt.)	874.146	874.146	Approved																							
3	8-194/1984-FC	1195.00	271.113*	Approved																							
	Total		1551.776																								
iii.	The details of the mined out areas reclaimed by the User agency within the mining lease shall be submitted by the State govt.	<p>Details of the mined out areas reclaimed by Nigahi OCP, are as follows:</p> <table><tr><th>S.No</th><th>Location</th><th>Biological Reclamation / Plantation (in Ha)</th></tr><tr><td>a.</td><td>Internal OB Dump</td><td>228.50</td></tr><tr><td>b.</td><td>External OB Dump</td><td>294.83</td></tr><tr><td>1.</td><td>Total plantation on OB dump Area (a+b)</td><td>523.33</td></tr><tr><td>2.</td><td>Plantation in plain area</td><td>335.00</td></tr><tr><td>3.</td><td>Total plantation in ML Area of Nigahi Project (1+2)</td><td>858.33</td></tr></table> <p>Details of above reclaimed areas are also given in the <b>mining plan and mining closure plan</b> {(table at point no. 8.1.2 on page (48))}, which is enclosed herewith as <b>Annexure-II</b>.</p>	S.No	Location	Biological Reclamation / Plantation (in Ha)	a.	Internal OB Dump	228.50	b.	External OB Dump	294.83	1.	Total plantation on OB dump Area (a+b)	523.33	2.	Plantation in plain area	335.00	3.	Total plantation in ML Area of Nigahi Project (1+2)	858.33							
S.No	Location	Biological Reclamation / Plantation (in Ha)																									
a.	Internal OB Dump	228.50																									
b.	External OB Dump	294.83																									
1.	Total plantation on OB dump Area (a+b)	523.33																									
2.	Plantation in plain area	335.00																									
3.	Total plantation in ML Area of Nigahi Project (1+2)	858.33																									

iv.	Instead of a complete copy of approved mining plan, only Expansion Project Report has been uploaded in the application form. The complete copy of the mining plan along with the progressive mining closure plan and the details of the approval has not been submitted, which is required to be done.	Complete copy of the mining plan along with the progressive mining closure plan and the details of the approval note, are enclosed herewith as <b>Annexure-II</b> and also uploaded online in <b>Part-I on Parivesh Portal at S. No. M-2</b> . Details of the Forest Land involved in the expansion project are given in <b>table-2 in point no. 6.1.2 on page (46)</b> .															
v.	The details of the validity of the entire mining lease along with detailed chronology of approvals of the mining lease shall be submitted.	Land for Nigahi Project has been acquired under Coal Bearing (Acquisition and Development) Act, 1957. Above acquisition has been made in following three phases : <table border="1"> <thead> <tr> <th>S. N</th><th>Notification Details</th><th>Area (ha)</th></tr> </thead> <tbody> <tr> <td>1</td><td>S.O. 660 (Section-9 dated 04.02.1982 and Section-11 dated 10.03.1983)</td><td>2440.290</td></tr> <tr> <td>2</td><td>S.O. 1430 (Section-9 dated 19.06.2000 and Section-11 dated 23.04.2001)</td><td>578.110</td></tr> <tr> <td>3</td><td>Section-9 dated 24.11.2021 and Section-11 dated 11.06.2022</td><td>564.323</td></tr> <tr> <td colspan="2">Total</td><td>3582.723</td></tr> </tbody> </table> Since the land has been acquired under CBA Act' 1957, wherein land is vested into coal companies under Section-11 of the said Act grant absolute ownership of land or the rights in and over the land, free from all encumbrances in the coal company. In addition to this, no agreement for mining lease is required to be executed.	S. N	Notification Details	Area (ha)	1	S.O. 660 (Section-9 dated 04.02.1982 and Section-11 dated 10.03.1983)	2440.290	2	S.O. 1430 (Section-9 dated 19.06.2000 and Section-11 dated 23.04.2001)	578.110	3	Section-9 dated 24.11.2021 and Section-11 dated 11.06.2022	564.323	Total		3582.723
S. N	Notification Details	Area (ha)															
1	S.O. 660 (Section-9 dated 04.02.1982 and Section-11 dated 10.03.1983)	2440.290															
2	S.O. 1430 (Section-9 dated 19.06.2000 and Section-11 dated 23.04.2001)	578.110															
3	Section-9 dated 24.11.2021 and Section-11 dated 11.06.2022	564.323															
Total		3582.723															
vi.	The land use map uploaded against the Mining details in the online Part-I shows the outer boundary of 229.348 ha forest land proposed for diversion. The detailed land use map showing different components proposed to be taken up needs to be uploaded/ Submitted.	The revised detailed land use map showing different components proposed to be taken up, has been uploaded in the online Part-I and also enclosed herewith as <b>Annexure-III</b> .															
vii.	The KML files indicating different components of the project, including those proposed to be undertaken on non-forest land shall be submitted.	The KML files indicating different components of the project, including those proposed to be undertaken on non-forest land, is enclosed herewith as <b>Annexure-IV</b> .															



viii.	Cost benefit analysis indicates a CB ratio of 1:28.04 which seems to be on higher side. The same shall be re-examined by the State govt.	The Cost Benefit Analysis has been re-examined and it has been observed that CB ratio remains unchanged. This is to submit that calculation of Cost Benefit Analysis has been done as per the standard norms and latest NPV rates dated 06.01.2022, and Cost Benefit Analysis comes out to be 1:28.04. It has been observed by comparing with similar mining projects of the NCL, i.e., Block-B (CB Ratio : 1 : 53.73), Bina (1:104.55) that CB ratio is on higher side as compared to the CB ratio of Nigahi OCP, i.e., 1:28.04.
ix.	The area proposed for diversion is having high biological richness as per DSS analysis. The justification for proposing such biodiversity rich area for mining when other unbroken area is available in the vicinity shall be submitted. Also, the State Govt. shall submit the status of unbroken area available in the vicinity of the proposed diversion and within the mining lease area ( <b>Map enclosed</b> ).	Nigahi OCP is an ongoing project proposed for further expansion. The entire proposed 229.348 Ha Forest Area is Coal Bearing Area and it is a site-specific project, where location of the project cannot be changed. Also, the proposed area is surrounded by Amlohri OCP in West, Block-B OCP in Northwest, Jayant OCP in East and existing Nigahi OCP (22.50 MTPA) in South. Therefore, no additional land is available in the vicinity of the proposed diversion, apart from the proposed land.
x.	As per Satellite imagery the forest area already diverted has still not been fully utilized, moreover unbroken non-forest land is available in the mining lease. The justification for seeking fresh diversion in view of above is required to be submitted.	<p>Mining is being done in stagewise operations, as per the approved mining plan and Environment Clearance granted to Nigahi OCP, where coal extraction is being done as per EC capacity and mine life.</p> <p>Out of total diverted Forest Land in the leasehold of Nigahi OCP, only 282.812 Ha Forest Land is left unbroken. However, this is to submit that for Forest Conservation point of view, clear felling of trees from the already diverted Forest Land is being done in phases, as per the actual requirement.</p> <p>This is to further undertake that clear felling of the trees from the proposed 229.348 ha Forest Land will also be undertaken in a phased manner and Forest Land will be broken, as per the actual requirement.</p> <p>Requirement of proposed 229.348 Ha Forest Land is for 25.00 MTPA Nigahi Expansion Project, for which Environment Clearance is under process. In order to fulfil the increasing energy demand of power grade coal, EC 25.00 MTPA is required to be obtained during the FY 2023-24 (after grant of Stage-I FC). As per Mining Plan 25.00 MTPA, involvement of above proposed 229.348 ha</p>

		<p>Forest Land is expected within 2-3 years.</p> <p>As per the existing lease area of 3018.40 Ha of Nigahi OCP, almost all of the already acquired non-forest land has been utilised. In the proposed expansion total 564.323 Ha land is required, out of which 334.975 Ha is non-forest land. The process of acquisition of said 334.975 ha Non-forest land is under process and Section-11 has been issued on 11.06.2022.</p> <p>Fresh diversion of 229.348 Ha is mandatory on account of the following reasons :</p> <ul style="list-style-type: none"> <li>• Nigahi OCP is an ongoing project proposed for further expansion. Entire proposed 229.348 ha Forest Area is Coal Bearing Area and it is a site-specific project.</li> <li>• Proposed 564.323 Ha area contains 229.348 ha Forest Land and 334.975 Ha Non-Forest Land in parallel. Nigahi OCP has been designed to operate at a strike length of 3.9 km, thereby diversion of 229.348 ha Forest Land is mandatory for operation of Nigahi OCP.</li> <li>• The proposed area is surrounded by Amlohri OCP in West, Block-B OCP in Northwest, Jayant OCP in East and existing Nigahi OCP (22.50 MTPA) in South. Therefore, no additional land is available in the vicinity of the proposed diversion, apart from the proposed land.</li> </ul>
xi.	Satellite imagery shows that safety zone of in the Nigahi and the adjoining mine has not been maintained. The State Govt. shall submit the status of safety zone maintained in the mined out area.	<p>Adjoining mines to Nigahi OCP are Amlohri and Jayant mines of the same company, i.e., Northern Coalfields Limited.</p> <p>This is to submit that in case of adjoining mine, if safety zone is maintained from both sides of the mine, coal face will be exposed from both the sides. At exposed coal face, Exothermic Reaction will take place within Incubation Period of about 5-6 months, which will lead to coal fire and destroying of the Safety Zone. Therefore, safety zone couldn't be maintained in between the adjoining mines.</p>
xii.	Details of coal evacuation plan and involvement of forest land, if any, shall be intimated.	This is to submit that entire proposed Forest Land of 229.348 ha is coal bearing area and no additional land is required for coal



		<p>evacuation.</p> <p>The entire produce (25.00 MTPA coal) of the mine is planned to be evacuated through CHP's, which are located in the mining lease. Nigahi Project is linked to Vindyanchal Super Thermal Power Plant (VSTPP, NTPC), Singrauli through existing MGR (Marry-Go-Round). Nigahi OCP is also connected to other consumers through rail connectivity.</p> <p>In view of the above, this is to submit that no additional Forest Land will be required for coal evacuation. A copy of the Coal Evacuation Plan has been uploaded online in <b>Part-I on Parivesh Portal at S. No. M-7.1(ii)</b>. An undertaking in this regard is attached herewith as <b>Annexure-V</b>.</p>
xiii.	<p>The Details of proposed Reclamation/back-filled area at the end of mine life has not been given in the project report. The same needs Submission.</p>	<p>Total Quarry Area for Nigahi Expansion OCP is 2146.170 Ha. At the post mining stage, 1755.9333 Ha area will be backfilled and remaining 390.2367 Ha area will be converted into a water body of approximate depth of 40 m. There is no external dumping in the expansion project and as on date, External OB dump Area is 418.0000 Ha. Therefore, at the end of mine life, total reclaimed OB dump area will be 2173.9333 Ha. At the post mining stage, Internal (Backfilled) and External OB dump Area will be reclaimed Technically and Biologically. Above details are given in the <b>mining plan and mining closure plan {point no. 6.1.2 on page (45-46)}</b>.</p> <p>Year wise Tentative Land Degradation, Technical Reclamation and Biological Reclamation Plans are given in <b>mining plan and mining closure plan {(point no. 8.1.1 and 8.1.2 on page (48)}</b>, which is enclosed herewith as <b>Annexure-II</b>.</p>
xiv.	<p>The State Govt. recommended the proposal subject to fulfilment of the Wildlife Management plan at the cost of user agency. However, the copy of undertaking from the user agency has not been submitted. The same needs submission.</p>	<p>An Integrated Wildlife Management Plan for the Singrauli Region, has been prepared by Indian Institute of Forest Management (IIFM). An amount of Rs. 21.34 Crore has been deposited in CAMPA account by M/s NCL. Above Wildlife Management Plan has been prepared for an area of 31,200.00 Ha (covering additional area within 5 km radius), which covers all the 10 mines of NCL (including 3582.723 Ha leasehold area of</p>

		<p>Nigahi OCP). A copy of above Wildlife Management Plan is attached herewith as <b><i>Annexure-VI</i></b>.</p> <p>The project agrees with the condition and undertaking is attached herewith as <b><i>Annexure-VII</i></b>.</p>															
xv.	Satellite imagery shows that the construction of a building has been carried out after the year 2018 within the proposed forest land for diversion. This needs justification.	This construction has not been carried out by the NCL Officials (Nigahi OCP). The said construction has been done by the local villagers. Appropriate action against the encroachers will be taken by the State Forest Department.															
xvi.	As per the DSS analysis, two seasonal nallahs are flowing through the proposed forest land for diversion for which the provisions of conservation and protection measures have not been suggested by the State. Therefore, comments of the water resource department on the proposed measures and impact of the project on the hydrological regimes are required to be submitted.	<p>Plan for conservation and protection measures of the seasonal nallahs, is attached herewith as <b><i>Annexure-VIII</i></b>. Permission has been granted from the Water Resource Department, Singrauli, vide letter no. 1504/technical/2023 dated 08.08.2023. A copy of above NOC is attached herewith as <b><i>Annexure-IX</i></b>.</p> <p>Further, this is to submit that all conservation and protection measures for these seasonal nallahs will be undertaken. An undertaking is attached herewith as <b><i>Annexure-X</i></b>.</p>															
xvii.	DSS analysis reported the presence of 1876.471 ha total forest area in the 3582.723 ha mining lease area out of which approval under the FCA, 1980 had already been taken for an area of 1298.663 ha forest land and instant forest diversion proposal comprises an area of 229.348 ha. Therefore, the status of balance 348.46 ha Recorded forest (RF/PF) land is required to be submitted along with the status of revenue forest land if any located within the lease.	<p>Application for diversion of 229.348 ha Forest Land was submitted on 09.04.2021. Thereafter, application for amendment in ToR 25.00 MTPA, was submitted on 23.06.2023. Due to overlap in the leasehold boundary with the adjacent mine, i.e., Amlohri OCP, kml of Nigahi Expansion OCP has been revised in the ToR application. In view of this, kml of leasehold boundary in the Form-A (Part-1) has been revised, however total area of the mining lease remains same as 3582.723 ha.</p> <p>Analysis of above revised kml shows presence of following types of lands in the leasehold boundary of Nigahi OCP :</p> <table border="1"> <thead> <tr> <th>S.No.</th><th>Type of Land</th><th>Area (Ha)</th></tr> </thead> <tbody> <tr> <td>1</td><td>Forest Land</td><td>1742.607</td></tr> <tr> <td>2</td><td>Revenue-Forest Land</td><td>38.517</td></tr> <tr> <td>3</td><td>Non-Forest Land</td><td>1801.599</td></tr> <tr> <td colspan="2">Total Area</td><td>3582.723</td></tr> </tbody> </table>	S.No.	Type of Land	Area (Ha)	1	Forest Land	1742.607	2	Revenue-Forest Land	38.517	3	Non-Forest Land	1801.599	Total Area		3582.723
S.No.	Type of Land	Area (Ha)															
1	Forest Land	1742.607															
2	Revenue-Forest Land	38.517															
3	Non-Forest Land	1801.599															
Total Area		3582.723															





Details of Forest Land diverted along with instant forest diversion proposal, are as follows :

S.N	FC details	Area (ha)	Remarks
1	8-62/1986-FC (Pt.) dated 18.06.1987 Renewal (Stage-II) dated 16.10.2020) for 874.146 ha	874.146	Nil
2	8-26/2015-FC dated 12.04.2018 (Stage-II FC) for 424.517 ha (386.00 ha Forest Area and 38.517 ha Revenue Forest Area)	368.000 (Excluding 38.517 ha Revenue Forest)	Out of 386.00 ha Forest Area, 18.00 ha has been carved out to Jayant OCP by EAC
3	8-194/1984-FC (stage-II) dated 30.12.1987 for 1195.00 ha	271.113	Amlohri OCP is adjoining mine of same company NCL and was leading mine, therefore FC was obtained by Amlohri OCP and is being used by Nigahi OCP for operational purposes.
4	Proposal no. FP/MP/MIN/14 0863/2021 dated 09.04.2021	229.348	Instant forest diversion proposal
Total FC (including instant proposal)		1742.607	

**Note :** In addition to above 1742.607 ha Forest Land, 38.517 ha Forest Land also falls in the leasehold area of Nigahi OCP, for which Forest Clearance has been obtained vide F.No. 8-26/2015-FC dated 12.04.2018 (Stage-II FC).

xviii.	DSS analysis revealed that the proposed CA patches namely RF-55, RF-56 and PF-751 are having encroachment in the form of Agriculture land. Therefore, the revised CA patches free from all sorts of encroachment & encumbrances shall be uploaded/ provided.	To be replied by the DFO.
xix.	As DSS analysis ( <b>copy enclosed</b> ), the proposed CA patches namely RF-579, PF-165, RF-377, PF 123 & PF 125, RF 562 & RF 564 and PF-775 are having presence of Moderately Dense Forest as per the ISFR-2021. Hence, these CA patches do not appear to be in Consonance with the guidelines issued by the Ministry in this regard. Therefore the State Govt. shall revisit these CA areas and submit revised CA patches along with relevant details/schemes/kml files.	To be replied by the DFO.

  
 General Manager,  
 Nigahi Area, NCL  
  
**General Manager**  
 NCL NIGAH I PROJECT