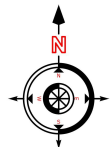
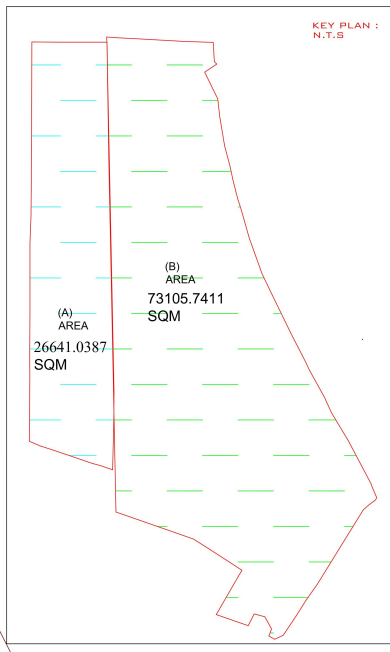
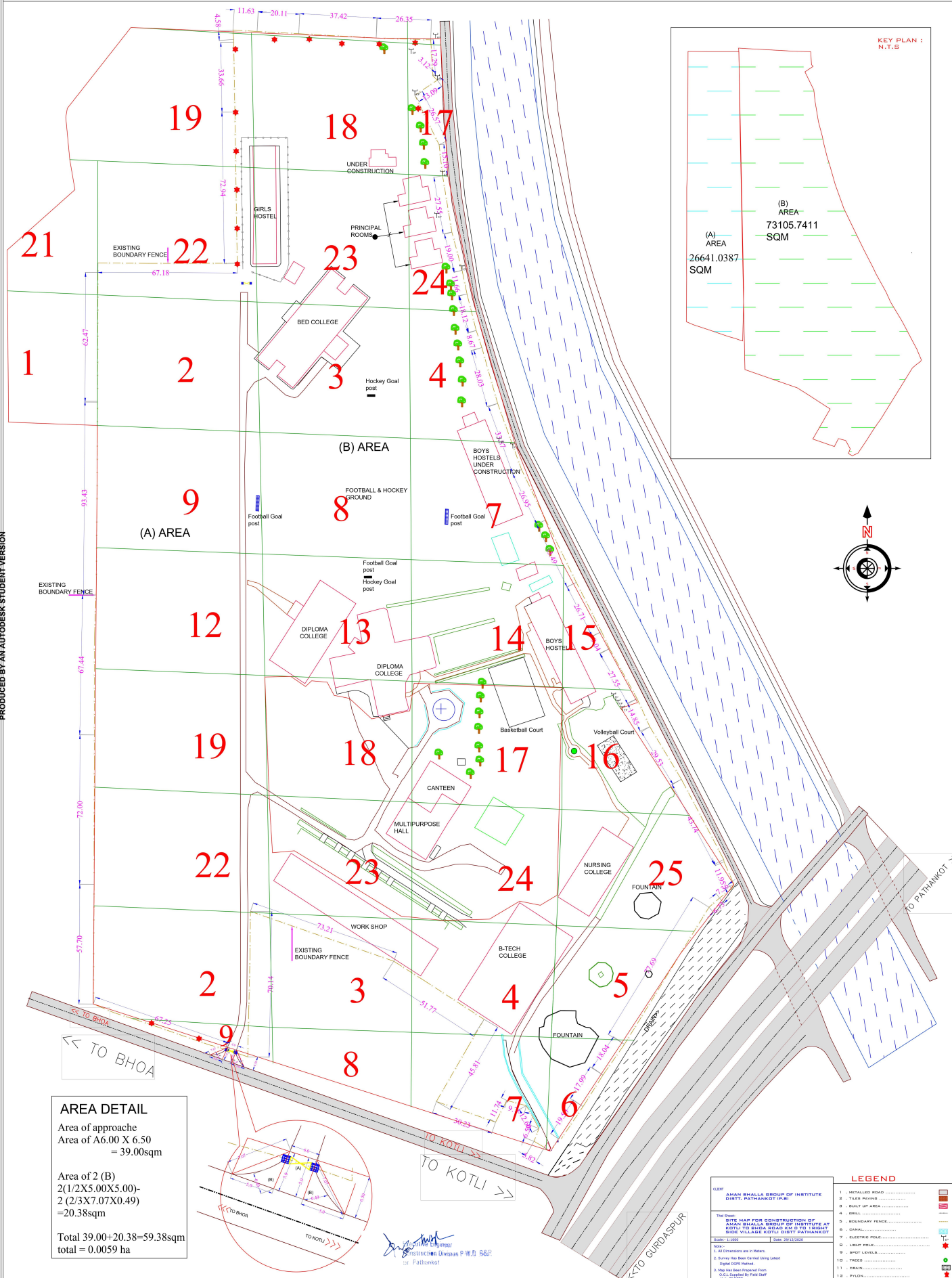


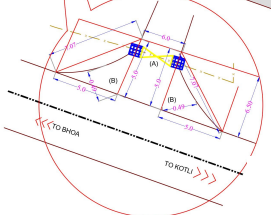
SITE MAP FOR CONSTRUCTION OF AMAN BHALLA GROUP OF INSTITUTE AT KOTLI TO BHOA ROAD KM 0 TO 1 RIGHT SIDE VILLAGE KOTLI DISTT PATHANKOT



AREA DETAIL
 Area of approach
 Area of A6.00 X 6.50
 = 39.00sqm

Area of 2 (B)
 2(1/2X5.00X5.00)-
 2(2/3X7.07X0.49)
 =20.38sqm

Total 39.00+20.38=59.38sqm
 total = 0.0059 ha



LEGEND

1	METALLED ROAD	[Symbol]
2	TRUCK PAVEMENT	[Symbol]
3	BUILT UP AREA	[Symbol]
4	DRILL	[Symbol]
5	BOUNDARY FENCE	[Symbol]
6	CANAL	[Symbol]
7	ELECTRIC POLE	[Symbol]
8	UTILITY POLE	[Symbol]
9	WATER PIPE	[Symbol]
10	TREES	[Symbol]
11	DRAIN	[Symbol]
12	WELL	[Symbol]

Prepared by: P. W. B. S&P
 District Engineer
 Pathankot