

-171-

ANNEXURE-I

**RESOLUTION OF THE DISTRICT LEVEL COMMITTEE OF THE RoFR Act, 2006
UNDER CHAIRMANSHIP OF DISTRICT COLLECTOR, RAJANNA SIRCILLA
DISTRICT :: DATED: . .2021.**

**Chairman::Sri. K. Krishna Bhaskar, I.A.S.
Collector & District Magistrate ,
Rajanna District.**


The following members are present

Sl. No.	Name of the Member	Designation	Signature
1	Sri. Krishna Bhaskar	Collector, Rajanna Sircilla District	
2	M. Gangaram	District Tribal Welfare Officer, Kasimnagar	
3	M. RAVI PRASAD	D.F.O, RAJANNA SIRCILLA	
4			
5			
6			
7			

The Executive Engineer, Irrigation Division No.04 has informed that construction of RD3 Distributory Canal and it's Minor canal RD3-LM6 of Left Main Canal of Sri Ranaganayaka Sagar Reservoir Under Package-11 is being carried out in Dacharam (V), in Rajanna Sircilla District. The proposed canals are passing through Forest CA Lands in Sy.No.433 of Dacharam (V) to an extent of 0.803 Ha. The Compensatory Afforestation land of 1.658 Ha has been identified adjacent to Dacharam CA Block in Dacharam Village, Illanthakunta(M), Rajanna Sircilla District.

Accordingly, the Sub Divisional Committee has convened the meeting under the chairmanship of Revenue Divisional Officer, Sircilla Division along with the members on 10-05-2021 and unanimously passed resolution stating that there is No-Objection for diversion of proposed Forest land of the above village for construction of Canals as there are no encroachments by tribal people in the proposed forest land to be diverted and further resolved that there are no pending RoFR claims to be settled under Forest Rights Act.

Based on the resolutions passed by the Sub Divisional level committee, the members of Divisional Committee, Sircilla have No-Objection regarding diversion of Forest land measuring an extent of 0.803 Ha of forest land lying in Dacharam Village of Illanthakunta Range, Rajanna Sircilla District for "Construction of Canals" in favor of Executive Engineer, Irrigation Division No.04, Siddipet and Subsequent issue of certificate in Form II.


CHAIRMAN,
DISTRICT LEVEL COMMITTEE,
RAJANNA SIRCILLA DISTRICT

(4/9)

- 173 -
FORM - II

(For projects other than linear projects)
Government of Telangana
Office of the District collector,

No.

Dated: - - 2021.

TO WHOM SO EVER IT MAY CONCERN

In compliance of the Ministry of Environment and Forests (MoEF), Government of India's letter No.11-9/98-FC(pt date 3rd August 2009 wherein the MOEF issued guidelines on submission of evidences for having initiated and completed the process of settlement of rights under the scheduled Tribes and Other Traditional Forest Dwellers (Recognition of forest Rights) Act,2006 ('FRA', for short) on the forest land Proposed to be diverted for non-forest purposes, it is certified that 0.803 Ha in in Dacharam Village of Illanthakunta Range, in favour of Executive Engineer, Irrigation Division No.04, Siddipet Dist. for "Construction of Canals of Sri Ranaganayaka Sagar Reservoir Under Package-11" in Rajanna Sircilla District falls within jurisdiction of Dacharam Village of Ellanthakunta Tehsil.

It is further certified that:

- (a) The complete process for identification and set carved settlement rights under the FRA has been carried out for 0.803 Ha in Dacharam Village of Illanthakunta Range, of Forest land proposed for diversion. A copy of records of all consultations and meetings of the Gram Sabha(s), Sub-Division Level Committee(s) and the District Level Committee are enclosed as annexure ~~I~~ to ... annexure ~~II~~
- (b) The proposal does not involve recognized rights of Primitive Tribal Groups and Pre-agricultural Communities, where applicable have been specifically safeguarded as per section 3 (1) (e) of the FRA.

Encl.: As above.


Signature


(Full name and official seal of the District Collector)

(5/1)

STATEMENT SHOWING CERTIFICATES FROM A TO H UNDER RoFR ACT, 2006

A	A letter certifying that the complete process for identification and settlement of right under the FRA has been carried out for the entire forest are proposed for diversion, with a record of all consultations and meeting held.	The complete process for identification and settlement of rights under the FRA has been carried for the entire 0.803 Hectares of forest area proposed for diversion. A copy of records of all consultations and meetings of the Gram panchayath, Sub Divisional Committee and Divisional Level Committee are enclosed
B	A letter certifying that proposals for such diversion (with full details of the project and its implications, in vernacular/Local languages) have been placed before Gram Sabha of Forest-Dwellers, who are eligible under the FRA.	Proposals for such diversion (with full details of the project and its implications, in vernacular/Local languages) have been placed before concerned Gram panchayathi members.
C	A letter from the concerned Gram Sabha, indicating that all formalities/process under the FRA have been carried out, and that they have given their consent to the proposed diversion and the compensatory and ameliorative measures if any, having understood the purpose and details of processed diversion.	The Gram panchayath has certified that all formalities/process under the FRA have been carried out, and that they have given their consent to the proposed diversion and the compensatory and ameliorative measures if any, having understood the purpose and details of processed diversion. A copy of resoulution issued by the gram panchayth of <u>Dacharam</u> village is enclosed.
D	A letter certifying that the diversion of forest land for facilities managed by the Government as required under Section 3 (2) of the FRA have been completed and that the Gram Sabha have consented to.	Does not arise, as the proposed forest lands for diversion are not falling in the schedule Tribes area and therefore does not attract the provisions of the RoFR Act, 2006.
E	A letter certifying that the discussions and decisions on such proposals had taken place only when there was a quorum of minimum 50% of members of the Gram Sabha presents	Yes, the discussions and decisions on such proposals had taken place with a quorum of minimum 50% of members of the Gram panchayath present. A copy of resoulution issued by the gram panchayth is enclosed.
F	Obtaining the written consent of rejection of the Gram Sabha to the proposals	There are no claims existing in the areas proposed for diversion as the proposed Forest areas does not fall in the Schedule Tribes area. However Sub-Divisional Level Committee has passed resolution under RoFR Act, 2006 in Rajanna Sircilla District.

G	A letter from the State Government certifying that the right of Primitive Tribal Groups and Pre-Agricultural Communities, where applicable, have been specifically safeguarded as per the section 3(1) (e) of the FRA	Does not arise, as there are no cases of Primitive Tribal groups and pre-Agricultural communities in the forest areas proposed for diversion.
---	---	---


Executive Engineer,
Irrigation Division No.04,
Siddipet Dist


District Forest Officer
Rajanna Sircilla District.



District Collector & Magistrate,
Rajanna Sircilla District


(6/9)


- 179 -

SUB DIVISIONAL LEVEL COMMITTEE RESOLUTION, SIRCILLA DIVISION

We have conducted Sub-Division Level Committee of Sircilla Division on Dt. 10/05/2021 with regard to the diversion of 0.803 Ha of forest land in Dacharam Village, CA Block Dacharam , Ellanthakunta Mandal, in Rajanna Sircilla Dist for Construction of Sri Ranganayaka Sagar project Package -11 Construction of Canals and there are no Scheduled Tribes cultivating or residing in the above said land under Recognition of **Forest Rights (ROFR) Act, 2006**. Hence it is unanimously resolved by the committee that there is no objection for diversion of 0.803 Ha of Forest Land in Rajanna Sircilla Dist for construction of Sri Ranganayaka Sagar project Package -11 Construction of Canals.


Forest Range Officer
Rajanna Sircilla Range


#384 District Tribal Welfare Officer
Rajanna Sircilla Dist


Revenue Divisional Officer
Sircilla Division

దాచారం గ్రామపంచాయితీ కార్యాలయము, మం॥ ఇల్లంతకుంట, జి॥ రాజన్న సిరిసిల్ల.

తీర్మానములు

తేది:

క్రమ సంఖ్య	సభ్యుల పేర్లు	హోదా	హాజరు / గైర్హాజరు	విషయ సంగ్రహము	చర్చలు తీర్మానములు
1.	శ్రీ గజ్జెల సుదర్శన్ గారు	సర్పంచ్	హాజరు		తేది. 22/12/2020.....రోజున ఉదయం...10...గంటలకు శ్రీ గజ్జెల సుదర్శన్, సర్పంచ్ గారి అధ్యక్షతన గ్రామ పంచాయతీ కార్యాలయములో గౌరవ సభ్యులతో సాధారణ / అత్యవసర సమావేశమై ఈ దిగువ చూపిన అంశములపై చర్చించి అమోదించి ఏకగ్రీవంగా తీర్మాణించినవైనది.
2.	శ్రీ పొన్నం పర్వరాములు గారు	ఉప సర్పంచ్	"		కాల్చిన బాహుళ్యం ఆధారంగా ఎన్నికైన ఎన్నికైన
3.	శ్రీ బోదాను లచ్చయ్య గారు	వార్డు సభ్యులు	"		కాల్చిన బాహుళ్యం ఆధారంగా ఎన్నికైన ఎన్నికైన
4.	శ్రీ గౌరవేని పర్వరాములు గారు	వార్డు సభ్యులు	"		కాల్చిన బాహుళ్యం ఆధారంగా ఎన్నికైన ఎన్నికైన
5.	శ్రీమతి బందెల లక్ష్మి గారు	వార్డు సభ్యురాలు	"		కాల్చిన బాహుళ్యం ఆధారంగా ఎన్నికైన ఎన్నికైన
6.	శ్రీ గజ్జెల రాజమల్లు గారు	వార్డు సభ్యులు	"		కాల్చిన బాహుళ్యం ఆధారంగా ఎన్నికైన ఎన్నికైన
7.	శ్రీ బర్ల కనుకయ్య గారు	వార్డు సభ్యులు	"		కాల్చిన బాహుళ్యం ఆధారంగా ఎన్నికైన ఎన్నికైన
8.	శ్రీమతి ఒంటెల ఉమ గారు	వార్డు సభ్యురాలు	"		కాల్చిన బాహుళ్యం ఆధారంగా ఎన్నికైన ఎన్నికైన
9.	శ్రీమతి మిందె లక్ష్మి గారు	వార్డు సభ్యురాలు	"		కాల్చిన బాహుళ్యం ఆధారంగా ఎన్నికైన ఎన్నికైన
10.	శ్రీమతి వాడె సుమతి గారు	వార్డు సభ్యురాలు	"		కాల్చిన బాహుళ్యం ఆధారంగా ఎన్నికైన ఎన్నికైన
11.	శ్రీమతి పొన్నం చంద్రకళ గారు	వార్డు సభ్యురాలు	"		కాల్చిన బాహుళ్యం ఆధారంగా ఎన్నికైన ఎన్నికైన

సర్పంచ్ గారి ఆధ్వర్యంలో గ్రామ పంచాయితీ కార్యాలయములో

TAHSILDAR
ELLANTHAKUNTA MANDAL

-183-

GOVERNMENT OF TELANGANA
REVENUE DEPARTMENT

No. B/102/2021

Office of the Tahsildar,
Ellanthakunta, dt. 08-2021

UNDERTAKING

As per orders of the Revenue Divisional Officer, Sircilla vide no. B/277/2021 dt.09-03-2021 it is proposed that an extent of 1.658 hectares of Government land in sy. No. 433 situated at Dacharam village of Ellanthakunta Mandal, Rajanna sircilla District are free from all encumbrances and encroachments. The said land is not assigned to any individual/ Organizations. The Irrigation and Command Area Development Department, Telangana has requested this office to allot an area of 1.658 hectares in lieu of diversion of forest land (A) for the proposed Sri Ranganayaka Sagar Project Package No.11 in Rajanna Sircilla, a non-forestry purpose under forest (Conversion) Act, 1980 towards compensatory afforestation, to be handed over to the Forest Department.

Hence, I hereby undertake the land to an extent of 1.658 hectares in sy. No.433 situated at Dacharam village of Ellanthakunta Mandal will be transferred and mutated in the name of the Forest Department and handed over on receipt of Stage-I approval under forest (conversion) Act, 1980 for the said project, as I am competent to do so. The area has not been proposed or will not be proposed for any assignment or alternate land use or for any other project of any department other than this project of I&CAD and it is further certified that if any dispute arise in future regarding the identified non Forest CA land, the dispute will be resolved by this office with own cost.


THASILDAR,
ELLANTHAKUNTA-MANDAL
DIST: RAJANNA SIRCILLA

M/24/14

-185-

**OFFICE OF THE COLLECTOR & DISTRICT MAGISTRATE
RAJANNA SIRCILLA DISTRICT**


No. E2/1030/2020


UNDERTAKING

Date: 07-08-2020.

This is to certify that an extent of 1.658 Ha (4.09 ½ acres) in of Government Revenue lands to this undertaking pertains to Sy.No.433 of Dacharam Village, Ellanthakunta Mandal, Rajanna Sircilla District are free from all encumbrances and encroachments. The said land is not assigned to any Individuals/organizations. The Irrigation and Command Area Development Department, GoTS, has requested this office to allot an area of 1.658 Ha (4.09 ½ acres) in lieu of diversion of forest land (CA) for the proposed Sri Ranganayakasagar Project Package No.11 in Rajanna Sircilla, a non-forestry purpose under Forest (Conservation) Act, 1980 towards Compensatory Afforestation, to be handed over to the Forest Department.

In view of the above, I hereby undertake, that the said land to an extent of 1.658 Ha (4.09 ½ acres) of Rajanna Sircilla District will be transferred and mutated in the name of the forest department and handed over on receipt of Stage-I approval under Forest (Conservation) Act, 1980 for the said project, as I am competent to do so. The area has not been proposed or will not be proposed for any assignment or alternate land use or for any other project of any department other than this project of I & CADD.


Revenue Divisional Officer
Sircilla

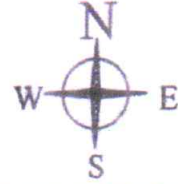

Collector & District Magistrate
Rajanna-Sircilla District

-187-

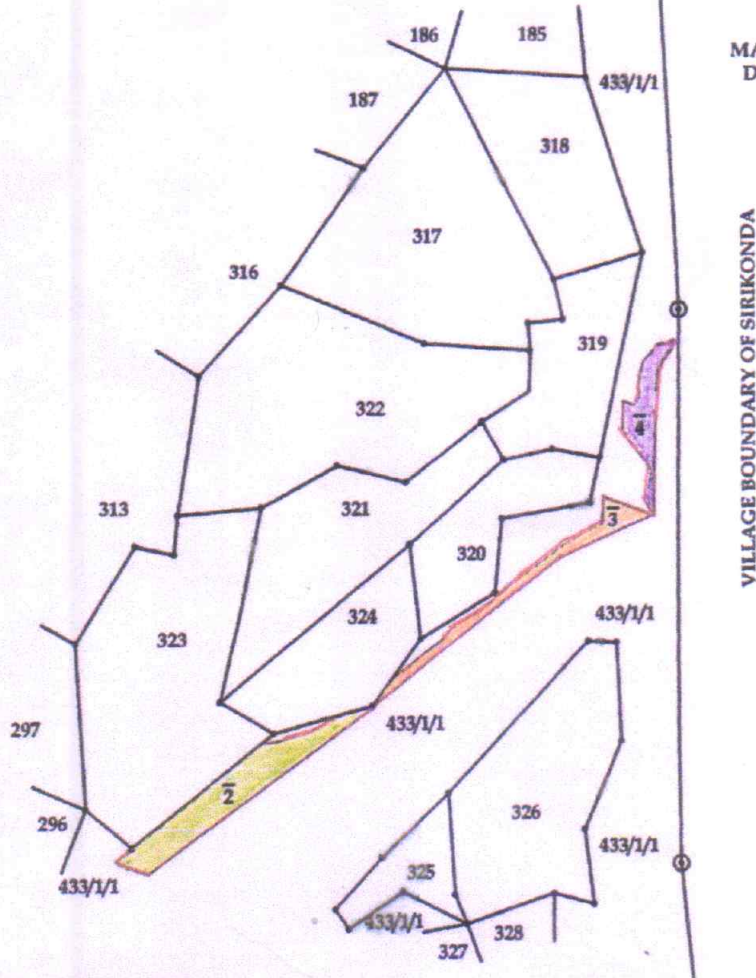
A9/107/2021

LOCATION SKETCH

Proposed for Compensatory afforestation
to forest department in Sy.No.433/1/1 (Govt.land) & at Dacharam
(V) of Ellanthakunta mandal of Rajanna Siricilla (DIST)



VILLAGE: DACHARAM
MANDAL: ELLANTHAKUNTA
DIST: RAJANNA SIRICILLA
SCALE: 8" = ONE MILE



INDEX

Indicated land proposed for Compensatory afforestation
to forest department in Sy.No.433/1/1 (Govt.land) & at Dacharam (V)
of Ellanthakunta mandal of Rajanna Siricilla (DIST) under
LMC-RD3-LM6 Canal of Anathagiri Reservoir under Kaleshwaram Lift
irrigation Project

AREA DETAILS

Sl.No.	Sy.No.	Nature of Land	Sub division No.	Proposed Extent for CA (Ac-Gt)	Remarks
1	433/1/1	Govt. land	2	2-10	
2		Govt. land	3	0-39	
3		Govt. land	4	0-35	
TOTAL EXTENT				Ac 4-04 Gt	

Prepared by:-

[Signature]
Surya
etc.

[Signature]
"Ammi"
K. W.

TAHSILDAR
ELLANTHAKUNTA MANDAL