

**GOVT OF NCT OF DELHI
DEPARTMENT OF FOREST & WILDLIFE,
OFFICE OF THE DY. CONSERVATOR OF FOREST (WEST)
WEST FOREST DIVISION, MANDIR LANE, NEW DELHI-110060**

Full Title of the Project:-Diversion of 17.098 Ha. for development of Urban Extension Road-II NH344 M from Design Km 0+000 at NH-1 intersection (Km 23+800, near Bankoli village) to design Km 38+111 near Sector 24, Dwarka in the state of NCT Delhi(

Proposal No: FP/DL/ROAD/49252/2020

Date of Proposal:-2/9/2020

This is to certify that the muck disposal scheme submitted by the User Agency i.e. NHAI for the above project has been found to be satisfactory. A copy of the same is also attached with this document.



**(Navneet K.Srivastva)
Dy. Conservator of Forests (West)**

**Dy. Conservator of Forests
West Forests Division
Department of Forests & Wildlife
Govt. of Nct of Delhi
Mandir Lane, New Delhi-07**

List of Khasra nos. of CA land of Dhichaon Kalan Village

113//	15
	16
	21
	25
120//	1/1/1
	1/1/2
119//	5
	6
120//	10/1
	11
	12/1
	18/1
	19
	20
	21
	22
	23/1
125//	2
	3
	4/1
	7/1
	8/1
	8/2
	13
	14
	15/1
	16
	17
	24
	25
124//	20/1
	21/1
132//	5
	6
133//	1
	2/1
	9/1
	10

**GOVT. OF NCT OF DELHI
DEPARTMENT OF FOREST AND WILD LIFE
OFFICE OF THE DEPUTY CONSERVATOR OF FOREST
WEST FOREST DIVISION, MANDIR LANE,
DELHI-110060**

Proposal No: FP/DL/ROAD/49252/2020


Date of proposal: 2/9/2020

SITE SUITABILITY CERTIFICATE

It is to certify that for the diversion of 17.0998 Ha. forest land for development of Urban Extension Road-II NH344 M from Design Km 0+000 at NH-1 intersection (Km 23+800, near Bankoli village) to design Km 38+111 near Sector 24, Dwarka in the state of NCT Delhi, 17.0998 Ha. Non Forest land has been identified for Compensatory Afforestation by User Agency i.e NHAI.

The Non Forest land measuring 17.0998 Ha. is located in Village Holambi Kalan, Village-Sanoth, NH-24 Eastern Bank of River, Village-Dichaon Kalan (Details of Khasra No. Enclosed).

The Non-Forest Land proposed for Compensatory Afforestation has been found vacant and it has been observed that it is being used for agriculture. Some part of CA land approx. 2 Ha. is covered with pool of sewage coming from Metro Vihar. The User Agency has submitted an Undertaking that they will construct proper drainage for all the outlet points of sewage from all nearby colonies and divert that sewage to nearby drain. Also cost of restoration of 2 Ha. Land is added to CA estimate. After this restoration work, the area will be suitable for plantation.



**(Navneet K. Shrivastava)
DEPUTY CONSERVATOR OF FOREST
WEST FOREST DIVISION**

**Dy. Conservator of Forests
West Forests Division
Department of Forests & Wildlife
Govt. of Nct of Delhi
Mandir Lane, New Delhi-07**

Sanoth

	42//10min	44//9/1min	45//9min	46//14min
39//16min	43//1min	44//9/2min	45//11min	46//16min
39//17min	43//2min	44//9/3min	45//12/1min	46//17min
39//18min	43//3min	44//10min	45//12/2min	46//18/1min
39//19min	43//4min	44//11min	45//13/1min	46//18/2min
39//21min	43//5min	44//12/1min	45//13/2min	46//19min
39//22min	43//6min	44//12/2min	45//14min	46//20min
39//23min	43//7/1min	44//13min	45//15min	46//21min
40//21min	43//7/2min	44//14min	45//16min	46//22min
40//22min	43//8min	44//15min	45//17min	46//23min
40//23min	43//9min	44//16min	45//18min	46//24min
40//24min	43//10min	44//17min	45//19min	46//25min
40//25min	43//11min	44//18/1min	45//20min	47//16min
40//16min	43//12min	44//18/2min	45//21/1min	47//17min
41//12min	43//13/1min	44//19min	45//21/2min	47//23min
41//13min	43//13/2min	44//20min	45//22min	47//24min
41//14/1min	43//14min	45//1/1min	45//23min	47//25min
41//14/2min	43//18min	45//1/2min	45//24min	55//5min
41//15min	43//19min	45//2min	45//25min	56//1/1min
41//16min	43//20min	45//3min	46//4min	56//1/2min
41//17min	44//1min	45//4min	46//5min	56//2min
41//18min	44//2min	45//5min	46//6min	56//3min
41//19min	44//3min	45//6/1min	46//7min	56//4min
41//20min	44//4min	45//6/2min	46//8min	56//5min
41//21min	44//5min	45//7min	46//9min	
41//22min	44//6min	45//8/1min	46//11min	
41//23min	44//7min	45//8/2min	46//12min	
41//24min	44//8min		46//13min	
41//25min				

List of Khasra nos. in the proposed compensatory afforestation site at Narela having area 50.74 Ha.

Holambi Kalan		
2//9Min	22//1Min	40//15Min
2//10Min	22//2Min	40//16Min
2//11Min	22//3Min	40//17Min
2//12Min	22//4Min	40//24Min
2//13Min	22//5Min	40//25Min
2//18Min	22//6Min	
2//19Min	22//7Min	
2//20Min	22//8Min	
2//21Min	22//9Min	
2//22Min	22//10Min	
1//16Min	22//11Min	
1//25Min	22//12Min	
13//1Min	22//13Min	
14//5Min	22//14Min	
14//6Min	22//18Min	
14//21Min	22//19Min	
14//22Min	22//20Min	
15//21Min	21Min	
15//22Min	39//1Min	
15//23Min	39//2Min	
15//24Min	39//3Min	
15//25Min	39//4Min	
16//25Min	39//5Min	
20//2Min	39//6Min	
20//3Min	39//7Min	
20//4Min	39//8Min	
20//5Min	39//9Min	
21//1Min	39//10Min	
21//2Min	39//11Min	
21//3Min	39//12Min	
21//4Min	39//13Min	
21//5Min	39//14Min	
21//6Min	39//19Min	
21//7Min	39//20Min	
21//14Min	39//21Min	
21//15Min	40//4Min	
21//16Min	40//5Min	
21//17Min	40//6Min	
21//24Min	40//7Min	
21//25Min	40//14Min	

gmu

02

Full Title of the Project: Development of Urban Extension Road-II NH-344M from Design Km 0+000 at NH-1 Intersection (Km 23+800, near Bankoli village) to Design Km 38+111 near Sector 24, Dwarka in the state of NCT Delhi

Proposal No. : FP/DL/ROAD/49252/2020

Date of Proposal: 02.09.2020


Check List Serial no. 16

Location map of Non-forest/Degraded Forest Area identified for Compensatory Afforestation in lieu of the proposal for diversion of 17.0998 Ha. of forest land for Compensatory Afforestation in North, South West and East District.

The User Agency has provided 57.74 Ha. Non Forest Land at the following locations for undertaking Compensatory Afforestation:

- Adjoining NH-24A Eastern Bank of River Yamuna- 2Ha.
- Narela Sub City, Sector G3 & G4, Holambi Kalan, Village Sanoth- 50.74 Ha. (out of this an area of 3 Ha. will not be used for plantation as it comprises transmission line, standing trees and built up area within the plot).
- Dichaon Kalan- 5 Ha.

S. No	Village	Tehsil	District	Block/Compartment No./Survey No.	Total area of the land.
1.	Sanoth & Holambi Kalan	Narela	North	Enclosed as Annexure A	37.59
1.	Sanoth & Holambi Kalan	Narela	North	Enclosed as Annexure A	5.02 Ha.
2.	Sanoth & Holambi Kalan	Narela	North	Enclosed as Annexure A	1.60 Ha.
3.	Sanoth & Holambi Kalan	Narela	North	Enclosed as Annexure A	6.53 Ha.
4.	Dichaon Kalan	Najafgarh	South West	Enclosed as Annexure A	4.2156 Ha.
5.	Dichaon Kalan	Najafgarh	South West	Enclosed as Annexure A	0.8066 Ha.
6.	Nizamudin	Nazul Land	East	Enclosed as Annexure A	2 Ha.
Total					57.74 Ha.


(Navneet K. Shrivastava)
Dy. Conservator of Forests
West Forest Division

Dy. Conservator of Forests
West Forests Division
Department of Forests & Wildlife
Govt. of Nct of Delhi
Mandir Lane, New Delhi-07

✓

Specific recommendation for acceptance or otherwise of the proposal:

The project for diversion of 17.098 Ha. Forest Land for Development of Urban Extension Road-II NH-344M from Design Km 0+000 at NH-1 Intersection (Km 23+800, near Bankoli village) to Design Km 38+111 near Sector 24, Dwarka in the state of NCT Delhi by National Highway Authority of India is being recommended as the project site is on roadside plantation & some dense patches of trees which have grown naturally along with existing road and is site specific for decongestion of traffic and in public interest. The execution of this project is likely to aid in reduction of air pollution due to decrease in traffic congestion.


(Signature)

Name: Navneet K. Srivastava (IFS)

Designation: Dy. Conservator of
Forests (West)

Office Seal

Dy. Conservator of Forests
West Forests Division
Department of Forests & Wildlife
Govt. of Nct of Delhi
Mandir Lane, New Delhi-07

Place: New Delhi

Date: 17/08/2024

Full Title of Project: Development of Urban Extension Road-II NH-344M from Design Km 0+000 at NH-1 Intersection (Km 23+800, near Bankoli village) to Design Km 38+111 near Sector 24, Dwarka in the state of NCT Delhi

Proposal No.: FP/DL/ROAD/49252/2020

Date of Proposal: 02.09.2020

CHECK LIST SERIAL NUMBER: 15

SITE INSPECTION REPORT NOT BELOW THE RANK OF DCF/DFO

(For the Forest land to be diverted under FCA)

1. A proposal has been received by this office from Project Director, NHAI, PIU, Dwarka, for diversion (under FCA-1980) of **17.098** Ha. of Forest Land, under West Forest Division, GNCTD, for non forestry purpose. The subject envisages the use of forest land for Development of Urban Extension Road-II NH-344M from Design Km 0+000 at NH-1 Intersection (Km 23+800, near Bankoli village) to Design Km 38+111 near Sector 24, Dwarka in the state of NCT Delhi
2. The site inspection of the land involved in the proposal has been done by the undersigned on 13.08.2021. On inspection of the site, it is found that the land required by the user agency is a Forest area measuring 17.098 Ha.
3. The requirement of Forest Land as proposed by the User Agency in Col. 2 of part-I is unavoidable and is barest minimum required for the project.
4. Whether any rare/ endangered/ unique species of flora and fauna found in the area. If so, the details there of.- **NO**
5. Whether any protected archaeological/ heritage site/ defense establishment or any other important monument is located in the area. If so, the details thereof with NOC from competent authority, if required.- **NO**
6. **(a) The user agency has not violated the provisions of Forest (Conservation) Act, 1980 and no work has been started without proper sanction.**
(b) It has been found that the user agency has violated the Forest (Conservation) Act, 1980 Indian Forest Act, 1927 / any other forest Act. A detailed report as per para 1.9 of Chapter 1, Part C of Hand book of Forest (Conservation) Act, 1980 is attached).

(Note: Whichever of the above is applicable should be shown in bold letters)

✓
Full Title of the Project:- Diversion of 17.0998 Ha. forest land for development of Urban Extension Road-II NH344 M from Design Km 0+000 at NH-1 intersection (Km 23+800, near Bankoli village) to design Km 38+111 near Sector 24, Dwarka in the state of NCT Delhi.

Proposal No. FP/DL/ROAD/49252/2020

Date of Proposal: -2/9/2020

CHECK LIST SERIAL NO. - 12

UNDERTAKING FOR PAYMENT OF NET PRESENT VALUE OF FOREST AREA

It is to certify that I, Nirman K Jambhulkar, Project Director, PIU, Dwarka, NHAI have applied for diversion of 17.0998 Ha. of Forest Area for the purpose of development of Urban Extension Road-II NH344 M from Design Km 0+000 at NH-1 intersection (Km 23+800, near Bankoli village) to design Km 38+111 near Sector 24, Dwarka in the state of NCT Delhi.

I, hereby, undertake to pay the Net Present Value (NPV) of the Forest Land. In case of any upward revision of rates of NPV during this period then the differential NPV amount will also be payable.


Signature of User Agency

Official Seal

Project Director
Project Implementation Unit
National Highways Authority of India
Dwarka, New Delhi

Counter signed by:-


(Navneet K. Shrivastava)
DEPUTY CONSERVATOR OF FOREST
WEST FOREST DIVISION

Dy. Conservator of Forests
West Forests Division
Department of Forests & Wildlife
Govt. of Nct of Delhi
Mandir Lane, New Delhi-07

Place:- New Delhi

Date:- 17/08/2021

Full Title of the Project: Diversion of 17.0998 Ha. forest land for development of Urban Extension Road-II NH344 M from Design Km 0+000 at NH-1 intersection (Km 23+800, near Bankoli village) to design Km 38+111 near Sector 24, Dwarka in the state of NCT Delhi.


Proposal No: FP/DL/ROAD/49252/2020

Date of Proposal: -2/9/2020

CHECK LIST SERIAL NO. - 11

UNDERTAKING FOR PAYMENT OF COST OF COMPENSATORY AFFORESTATION

I, Nirman K Jhambhulkar, Project Director, PIU, Dwarka, NHAI, hereby undertake to pay the entire amount for Compensatory Afforestation in lieu of the 17.0998 Ha. Forest Area under West Forest Division, diverted for Development of Urban Extension Road-II NH344 M from Design Km 0+000 at NH-1 intersection (Km 23+800, near Bankoli village) to design Km 38+111 near Sector 24, Dwarka in the state of NCT Delhi.


Signature of User Agency
Official Seal

Project Director
Project Implementation Unit
National Highways Authority of India
Dwarka, New Delhi

Counter signed by:-


(Navneet K. Shrivastava)
DEPUTY CONSERVATOR OF FOREST
WEST FOREST DIVISION

Dy. Conservator of Forests
West Forests Division
Department of Forests & Wildlife
Govt. of Nct of Delhi
Mandir Lane, New Delhi-07

Place:- New Delhi

Date:- 17/08/2021


Project Name Development of Urban Extension Road-II (UER-II) NH-344M from Design Km 0+000 at NH-1 Intersection (Km 23+800, near Bankoli village) to Design Km 38+111 near Sector 24, Dwarka in the state of NCT of Delhi under Bharatmala Pariyojana: Deemed Forest to be diverted (District North, West and South West)
Forest Proposal No. FP/DL/ROAD/49252/2020

CERTIFICATE FOR MINIMUM USE OF FOREST LAND

This is to certify that the forest area involved in the proposal is unavoidable and barest minimum forest area i.e. 17.098 Ha. (under Delhi West Forest Division) and 35.0326 Ha. (under Delhi North Forest Division) area is proposed for diversion.

Date:- 12/08/2021

Place:- Dwarka


Project Director
National Highways Authority of India
PIU, Dwarka, New Delhi

Project Director
Project Implementation Unit
National Highways Authority of India
Dwarka, New Delhi



Dy. Conservator of Forests
West Forests Division
Department of Forests & Wildlife
Govt. of Nct of Delhi
Mandir Lane, New Delhi-07

GOVT OF NCT OF DELHI
DEPARTMENT OF FOREST & WILDLIFE,
OFFICE OF THE DY. CONSERVATOR OF FOREST (WEST)
WEST FOREST DIVISION, MANDIR LANE, NEW DELHI-110060

Full Title of the Project:-Diversion for development of Urban Extension Road-II NH344 M from Design Km 0+000 at NH-1 intersection (Km 23+800, near Bankoli village) to design Km 38+111 near Sector 24, Dwarka in the state of NCT Delhi

Proposal NoFP/DL/ROAD/49252/2020

Date of Proposal:-2/9/2020

A proposal of diversion of 17.0998 Ha forest land for non-forest has been received in Privesh portal vide ref no- Proposal No. FP/DL/ROAD/49252/2020), Date of Proposal:-2/9/2021

In pursuance of the order of 29th October 2002 of the Supreme Court in Writ Petition (Civil) No.202/95 in addition to the funds realized for compensatory afforestation, the Net Present Value(NPV) of forest land diverted for non-forest purpose is also to recovered from the user agencies, for undertaking forest protection, other conservation measures and related activities.

NPV is recoverable in all cases where diversion is approved on and after 29th October 2002 and also the cases for which in-principal clearance was granted before 29th October 2002 and final clearance after that.

NPV rate- 8,87,000/- per Ha

Eco Class Value: Class III

Density of forest: VDF (Very Dense Forest).

Diversion of forest land for non-forest purpose:-17.0998 Ha

Total amount payable:-8,87,000X17.0998 =Rs 1,51,67,523/-(Rs One Crore Fifty One Lakh Sixty Seven Thousand Five Hundred Twenty Three Only)


(Navneet K. Shrivastava)

DEPUTY CONSERVATOR OF FOREST
WEST FOREST DIVISION

Place:- Delhi

Date:- 17/08/2021

Dy. Conservator of Forests
West Forests Division
Department of Forests & Wildlife
Govt. of Nct of Delhi
Mandir Lane, New Delhi-07

Full Title of the Project:- Diversion of 17.0998 ha. Forest/Deemed Forest land for development of Urban Extension Road-II NH344 M from Design Km 0+000 at NH-1 intersection (Km 23+800, near Bankoli village) to design Km 38+111 near Sector 24, Dwarka in the state of NCT Delhi

Proposal NoFP/DL/ROAD/49252/2020

Date of Proposal:-2/9/2020.

CHECK LIST SERIAL NUMBER-07

STATEMENT SHOWING DETAILS OF NON-FOREST ARE PROPOSED FOR DIVERSION

Sr. NO	State	District	Tehsil	Name of Village	Forest Land(Ha.)
1	Delhi	South West	Najafgarh	Dichaon Kalan	2.9089
2.	Delhi	South West	Najafgarh	NangliSakrawati	0.000
3.	Delhi	South West	Najafgarh	Masoodabad	0.000
4.	Delhi	South West	Najafgarh	Najafgarh	0.000
5.	Delhi	South West	Najafgarh	Roshanpura	0.000
6.	Delhi	South West	Kapashera	Goyla	.2822
7.	Delhi	South West	Kapashera	Tajpur	6.8865
8.	Delhi	South West	Kapashera	Chhawala	1.6908
9.	Delhi	South West	Kapashera	Dhulsiras	5.3314
10	Total				17.0998

Place: New Delhi

Date: 17/08/2021


(Navneet K. Srivastva)

Dy. Conservator of Forests

West Forest Division
Dy. Conservator of Forests
West Forests Division
Department of Forests & Wildlife
Govt. of Nct of Delhi
Mandir Lane, New Delhi-07

✓
Full Title of the Project:- Diversion of 17.0998 ha. Forest/Deemed Forest land for for development of Urban Extension Road-II NH344 M from Design Km 0+000 at NH-1 intersection (Km 23+800, near Bankoli village) to design Km 38+111 near Sector 24, Dwarka in the state of NCT Delhi

Proposal NoFP/DL/ROAD/49252/2020

Date of Proposal:-2/9/2020.

CHECK LIST SERIAL NUMBER-06

STATEMENT SHWOING DETAILS OF FOREST ARE PROPOSED FOR DIVERSION

Sr. NO	State	District	Tehsil	Name of Village	Forest Land(Ha.)
1	Delhi	South West	Najafgarh	Dichaon Kalan	2.9089
2.	Delhi	South West	Najafgarh	NangliSakrawati	0.000
3.	Delhi	South West	Najafgarh	Masoodabad	0.000
4.	Delhi	South West	Najafgarh	Najafgarh	0.000
5.	Delhi	South West	Najafgarh	Roshanpura	0.000
6.	Delhi	South West	Kapashera	Goyla	.2822
7.	Delhi	South West	Kapashera	Tajpur	6.8865
8.	Delhi	South West	Kapashera	Chhawala	1.6908
9.	Delhi	South West	Kapashera	Dhulsiras	5.3314
10	Total				17.0998

Place: New Delhi

Date: 17/08/2021


(Navneet K. Srivastva)

Dy. Conservator of Forests

West Forest Division

Dy. Conservator of Forests
West Forests Division
Department of Forests & Wildlife
Govt. of Nct of Delhi
Mandir Lane, New Delhi-07



(सड़क परिवहन और राजमार्ग मंत्रालय, भारत सरकार)
NATIONAL HIGHWAYS AUTHORITY OF INDIA
(MINISTRY OF ROAD TRANSPORT AND HIGHWAYS, GOVT. OF INDIA)



BHARATMALA
ROAD TO PROSPERITY

परियोजना निदेशक कार्यालय, परियोजना कार्यान्वयन इकाई
201ई/ए, द्वितीय तल, डी-21, कॉर्पोरेट पार्क, (नजदीक सेक्टर-8, द्वारका, मेट्रो स्टेशन), सेक्टर-21, द्वारका, नई दिल्ली-110075

OFFICE OF THE PROJECT DIRECTOR, PROJECT IMPLEMENTATION UNIT
201E/A, Second Floor, D21, Corporate Park, (Near Dwarka Sector-8 Metro Station), Sector-21, Dwarka, New Delhi-110075
द्वारका / Phone No. : +91- 9717892100, +91- 9717623100 ई-मेल / E-mail: piudwarka@nhai.org, piudwarka@gmail.com

NHAI/PIU/UER-II/06/01/

Date: 16.08.2021


Project Name : Development of Urban Extension Road-II (UER-II) NH-344M from Design Km 0+000 at NH-1 Intersection (Km 23+800, near Bankoli village) to Design Km 38+111 near Sector 24, Dwarka in the state of NCT of Delhi under BharatmalaPariyojana: Deemed Forest to be diverted (District North, West and South West) Forest Proposal No. FP/DL/ROAD/49252/2020

UNDERTAKING

This is to undertake that at the time of tree cutting if any such trees are encountered whose girth have grown beyond 15.7 cm in the intervening/development period and not considered in the submitted tree enumeration list enclosed with FCA/DPTA reports, then approval for such trees shall be sought from the Forest Department.

Yours Sincerely,


16.08.21
(RN Gupta)
Manager(T)


Dy. Conservator of Forests
West Forests Division
Department of Forests & Wildlife
Govt. of Nct of Delhi
Mandir Lane, New Delhi-07


Project Director
Project Implementation Unit
National Highways Authority of India
Dwarka, New Delhi


Project Name *Development of Urban Extension Road-II (UER-II) NH-344M from Design Km 0+000 at NH-1 Intersection (Km 23+800, near Bankoli village) to Design Km 38+111 near Sector 24, Dwarka in the state of NCT of Delhi under Bharatmala Pariyojana: Deemed Forest to be diverted (District North, West and South West)*
Forest Proposal No. FP/DI/ROAD/49252/2020

UNDERTAKING

This is to certify that the proposed CA land shall be handed over with demarcated concrete pillars at 10 M interval. Further, it is also undertaken that the sewage collection point will be drained with a permanent drain and area will be restored before handing over-taking before applying for stage-II permission.

Date:-15/08/2021

Place:- Dwarka


Project Director
National Highways Authority of India
PIU, Dwarka, New Delhi

Project Director
Project Implementation Unit
National Highways Authority of India
Dwarka, New Delhi



GOVERNMENT OF NCT OF DELHI
OFFICE OF THE DISTRICT MAGISTRATE (SOUTH WEST)
OLD TERMINAL TAX BUILDING, KAPASHERA, NEW DELHI - 110037
F. No. DM/SOUTH WEST/2021-22/43994

Dated: 12/08/2021

FORM-I
(for linear projects)

TO WHOM SO EVER IT MAY CONCERN

In compliance of the Ministry of Environment & Forests (MoEF), Government of India's letter No. 11-9/98 FC (pt.) dated 28th October 2014, it is certified that 17.0998 Ha. of forest land proposed to be diverted in favour of National Highways Authority of India, Project Implementation Unit, Dwarka, 201 E/A, 2nd Floor, D-21 Corporate Park, (Near Sector-8 Metro Station), Sector-21, Dwarka New Delhi 110075 **"Development of 6 lane NH-344M (Urban Extension Road-II) from NH-1(old) intersection at km 23 of NH-1 till sector 24 Dwarka in the state of Delhi"** in South West District falls within jurisdiction village: Chhawala, Dindarpur, Tajpur Khurd, Roshanpura, Nangli Sakrawati, Dichaon Kalan, Dhulsiras, Najafgarh, Masoodabad in taluk Najafgarh, Kapashera & Dwarka.

It is further certified that the deemed forest land proposed to be diverted is plantation which was notified as "Forest" less than 75 years prior to the 13th day of December 2005 and is located in villages having no recorded population of Scheduled Tribes, as per the Census 2001 and the Census 2011.

Naveen A 12.8

(DR. NAVEEN AGGARWAL, IAS)
DISTRICT MAGISTRATE
SOUTH WEST DISTRICT

Dr Naveen Aggarwal, IAS
District Magistrate
South-West District
Govt. of NCT of Delhi
Old Terminal Tax Building
Kapashera, New Delhi-110037