


**APPENDIX
(See Rule 6)
FORM-'A'**


**Form for seeking prior approval under section 2 of the proposals by the state
Government and other authorities**


**PART-1
(TO BE FILLED BY USER AGENCY)**

1.	Project details:																				
(i)	Short narrative of the proposal and project/scheme for which the forest land is required.	<p>State Govt. vide GO Rt.No.463, I&CAD (Minor Irrigation.II.2) Dept, dated.17.03.2006 has accorded administrative sanction for excavation of fedder channel from Pillaipally anicut to feed MI tanks in Budhan Pochampally, Choutuppal, Ramannapet and Chityal Mandals of Nalgonda Districts.</p> <p>The distributaries to Orra Cheru of Choutuppal passes through Forest Area of Nalgonda Division over an length of 734.16 Mtrs in two bits as detailed below:</p> <table border="1"> <thead> <tr> <th>Division</th><th>RF name</th><th>Length</th><th>Width</th><th>Forest area required</th></tr> </thead> <tbody> <tr> <td rowspan="2">Nalgonda</td><td>Chowtuppal</td><td>495.06 M</td><td>13.35 M</td><td>0.661 Ha</td></tr> <tr> <td>Chowtuppal</td><td>239.1 M</td><td>13.35 M</td><td>0.319 Ha</td></tr> <tr> <td colspan="2">TOTAL</td><td>734.16 M</td><td>13.35 M</td><td>0.980 ha</td></tr> </tbody> </table>	Division	RF name	Length	Width	Forest area required	Nalgonda	Chowtuppal	495.06 M	13.35 M	0.661 Ha	Chowtuppal	239.1 M	13.35 M	0.319 Ha	TOTAL		734.16 M	13.35 M	0.980 ha
Division	RF name	Length	Width	Forest area required																	
Nalgonda	Chowtuppal	495.06 M	13.35 M	0.661 Ha																	
	Chowtuppal	239.1 M	13.35 M	0.319 Ha																	
TOTAL		734.16 M	13.35 M	0.980 ha																	
(ii)	Map showing the required forest land, boundary of adjoining forest on a 1:50,000 scale map.	<p>Map showing the reserve forest and adjacent forest is enclosed.</p> <p>The ETS & DGPS/GNSS Survey data map authenticated by the Forest Department enclosed.</p>																			
(iii)	Cost of the project	Rs.23.586 Crores																			
(iv)	Justification for locating the project in forest area	The alignment for excavation of fedder channel to Orru Cheru is proposed in forest area, as there is no other alignment for carrying out the work. The required forest area of 0.980 Ha is the barest minimum proposed for implementation of the proposed activity.																			
(v)	Cost-benefit analysis (to be enclosed).	Cost benefit ratio is not applicable for the project as the area proposed for diversion is below 5.00 Ha.																			
(vi)	Employment likely to be generated	During the execution of the work employment for around 1500 mandays will be generated.																			
2.	Purpose-wise break-up of the total land required.	<p>The distributaries to Orra Cheru of Choutuppal passes through Forest Area of Nalgonda Division over an length of 734.16 Mtrs in two bits as detailed below:</p> <table border="1"> <thead> <tr> <th>Division</th><th>RF name</th><th>Length</th><th>Width</th><th>Forest area required</th></tr> </thead> <tbody> <tr> <td rowspan="2">Nalgonda</td><td>Chowtuppal</td><td>495.06 M</td><td>13.35 M</td><td>0.661 Ha</td></tr> <tr> <td>Chowtuppal</td><td>239.1 M</td><td>13.35 M</td><td>0.319 Ha</td></tr> </tbody> </table>	Division	RF name	Length	Width	Forest area required	Nalgonda	Chowtuppal	495.06 M	13.35 M	0.661 Ha	Chowtuppal	239.1 M	13.35 M	0.319 Ha					
Division	RF name	Length	Width	Forest area required																	
Nalgonda	Chowtuppal	495.06 M	13.35 M	0.661 Ha																	
	Chowtuppal	239.1 M	13.35 M	0.319 Ha																	

			TOTAL	734.16 M	13.35 M	0.980 ha
3.		Details of displacement of people due to the project, if any:				
	(i)	Number of families.	Does not arise as there are no displacement of the people for the project			
	(ii)	Number of Scheduled Casts/ Scheduled Tribe families.				
	(iii)	Rehabilitation plan (To be enclosed)				
4.		Whether clearance under Environment (Protection) Act, 1986 required? (Yes/No)	Not required.			
5.		Undertaking to bear the cost of raising and maintenance of compensatory afforestation and/or penal compensatory afforestation as well as cost for protection and regeneration of Safety Zone, etc., as per the scheme prepared by the State Government	Enclosed.			
6.		Details of Certificates/ documents enclosed as required under the instructions.	<ul style="list-style-type: none"> ○ Undertaking for depositing the funds towards raising and maintenance of Compensatory afforestation. ○ Undertaking for depositing the funds towards payment of Net Present Value (NPV) and Additional NPV. ○ Undertaking for depositing the funds towards payment of extraction of tree growth. ○ Certificate of Area Minimum. ○ Detailed statement requirement of forest land. ○ Map in SI sheet showing the forest land 			


 Executive Engineer, I&CADD,
 IB Division
 Nalgonda, Nalgonda District.


 Superintending Engineer,
 I&CADD,
 Irrigation Circle,
 Nalgonda, Nalgonda District.


 Chief Engineer, (Minor
 Irrigation)
 Hyderabad.