

GOVERNMENT OF TELANGANA  
FOREST DEPARTMENT

From  
Shantharam, I.F.S.,  
District Forest Officer,  
KB-Asifabad.

To  
The Chief Conservator of Forests,  
Adilabad Circle,  
Adilabad.

B29 RPN

164  
Dispatched on 28/05/22  
8/9

Rc. No. 14/2021/S 4, Dated: 27.05.2022.

Sir,

Sub :- TSFD- Forest(C) Act, 1980- Diversion of **1.744 Ha** (revised from 2.378 Ha) of Forest Land for Construction of BT Road from **Raghavapur to Govena** from Km 0/0 to 9/234 via Seetharam Thanda of Lingapur Mandal of Asifabad Division of Kumuram Bheem-Asifabad District in favour of Executive Engineer, R&B Division, Asifabad- **Additional information sought for by IRO- Submitted** -Regarding.

- Ref:-
1. Prl. CCF, TS Hyderabad Rc.No.8773/2020/FCA-2, Dated: 02.09.2020.
  2. Prl. CCF, TS Hyderabad Rc.No.8771/2020/FCA-2, Dated: 16.11.2020.
  3. Prl. CCF, (HoFF) & CWLW TS Hyd Rc.No. 15811/2020/WL-1,Dated: 09.12.2020 (WL proposals).
  4. Prl. CCF, TS Hyderabad Rc.No. 15856/2020/FCA-2, Dated: 22.12.2020 (FCA Proposals)
  5. CCF, Adilabad Circle, Rc.No.1987/2020/M6, Dt: 05.01.2021
  6. D.F.O., KB-Asifabad Rc.No.14/2021/S4, Dt: 28.08.2021.
  7. CCF, Adilabad Circle, Rc.No.1989/2020/M6-ii, Dt: 20.09.2021.
  8. Prl. CCF, (HoFF) & CWLW TS Hyd Rc.No. 15811/2020/WL-1,Dated: 21.10.2021.
  9. F.D.O., Asifabad Rc.No. 2445/2020/S 10, Dt: 29.11.2021.
  10. F.D.O., Asifabad Rc.No. 2445/2020/S 10, Dt:06.01.2022.
  11. D.F.O., KB-Asifabad Rc.No.14/2021/S4, Dt 06.01.2022.
  12. IRO, MoEF&CC. GoI, Hyderabad Ref.No.4-TSB 256/2022-Hyd/446, Dt: 13.04.2022.
  13. Prl. CCF, TS Hyderabad Rc.No. 15856/2020/FCA-2, Dated:20.04.2022.
  14. D.F.O., KB-Asifabad Rc.No.14/2021/S4, Dt: 23.04.2022.
  15. District R&B Officer (EE), KB-Asifabad Rc.No. DB/EE-Asifabad/R&B/EDS/2022-23, Dt: 26.05.2022.

\*\*\*\*\*

In compliance to the instructions issued in the reference 12<sup>th</sup> and 13<sup>th</sup> cited above, I am submitting herewith the replies to the Addl. Information sought by GOI (Essential Details Sought (EDS)) on Diversion of **1.744 Ha** (revised from 2.378 Ha) of Forest Land for Construction of BT Road from **Raghavapur to Govena** from Km 0/0 to 9/234 via Seetharam Thanda of Lingapur Mandal of Asifabad Division of Kumuram Bheem-Asifabad District in favour of Executive Engineer, R&B Division, Asifabad is as follows.

Addl. Information sought by GOI EDS (Essential Details Sought)	Replies
2. Design/cross section of the proposed road clearly indicating the width of carriage way (BT portion), shoulders/ Berm / drainage etc may be furnished.	It is submitted that, the District R&B Officer, (Executive Engineer), Kumuram Bheem Asifabad vide reference 15 <sup>th</sup> cited has submitted the cross section details. (copy of the same is enclosed herewith)
3) State Government may inform whether or not RoW was allowed for the alignment proposed for diversion and if so, details with supporting documents may be submitted	The proposed road is passing through RF Tiryani and there is no Right of Way as per the Gazette Notification. The information has been submitted vide reference 11 <sup>th</sup> cited.
4) Revised map, kml file and map etc for an area of <b>1.744 Ha</b> non forest area proposed for CA purpose shall be uploaded in the online application.	It is submitted that, the District R&B Officer, (Executive Engineer), Kumuram Bheem Asifabad vide reference 15 <sup>th</sup> cited has stated that, Revised map, kml file and map uploaded in the online application.
5) User Agency to furnish quantum of vehicular traffic on the proposed road and no. of households / village/hamlets to get benefited from the proposed road works.	It is submitted that, the District R&B Officer, (Executive Engineer), Kumuram Bheem Asifabad vide reference 15 <sup>th</sup> cited has stated that, Average Daily Traffic (ADT) in this route is 158 in 2018-19. This road connects 2 nos, of habitations Raghavapur & Govena with populations of 454 and 613, So 1067 people will get benefitted out this road.

166

<p>6) MAP and DGPS data for the entire area of 81.4313 ha NFL and 71.00 ha DFL may be submitted.</p>	<p>It is submitted that, the District R&amp;B Officer, (Executive Engineer), Kumuram Bheem Asifabad vide reference 15<sup>th</sup> cited has stated that, MAP and DGPS data for the entire area of 81.4313 ha NFL already verified and authenticated by the Principal Chief Conservator of Forests (HoFF) Telangana Hyderabad vide Rc.No.6465/2018/FCA-2, Dt: 12.10.2021.</p> <p>Map of 71.00 ha DFL is submitted herewith.</p>
--	---

This is submitted for favour of kind information.

Yours faithfully,

  
District Forest Officer,  
KB-Asifabad

Copy to the District R&B Officer, Executive Engineer, Kumuram Bheem Asifabad District for information.  
Copy to the Forest Divisional Officer, Asifabad for information.

  
District Forest Officer,  
KB-Asifabad

GOVERNMENT OF TELANGANA  
ROADS & BUILDINGS DEPARTMENT

168

From

G.P. Alaiah, B.E.,  
District (R&B) Officer,  
(Executive Engineer)  
Kumrambheem Asifabad.

To

District Forest Officer,  
Kumrambheem Asifabad District.

Lr.No.DB/EE Asifabad/R&B/EDS/2022-23

Date:26.05.2022

Sir,

**Sub:** Diversion of 1.744 ha (revised from 2.378 Ha) of FLin Asifabad Division for Construction of BT road from Raghavapur to Govena to Loha from km 0/0 to 9/234 via Seetharam Thanda village of Lingapur mandal, Tiryani RF of Asifabad Division, Kumrambheem Asifabad District- in favour of Dist R&B Officer, Kumrambheem Asifabad District- Submission of Additional Documents/Clarifications-Req-Reg.

- Ref:** 1. IRO, MoEF&CC, Hyd-F.No.4-TSB 256/2022-Hyd/436, Dt: 13.04.2022.  
2. Prl. C.C.F., TS Hyderabad, Rc.No.15856/2020/FCA-2, Dated:20.04.2022.  
3. CE (R&B), Admin, QC, RR, D&P, LWE & RSW; ENDO. No. LWE/EE(LWE)/DEE(LWE)AEE1/2022-23, Dated:19.04.2022.

\* \* \* \* \*


Anent to the reference cited, I am here to submit the following additional information/clarifications for further consideration of proposals of Construction of BT road from Raghavapur to Govena to Loha from km 0/0 to 9/234 via Seetharam Thanda village of Lingapur mandal.

1. Design/cross section of the proposed road clearly indicating the width of carriage way (BT portion), shoulders/ Berm / drainage etc may be furnished.  
**Reply:** Cross section sheet enclosed.
2. State Government may inform whether or not RoW was allowed for the alignment proposed for diversion and if so, details with supporting documents may be furnished. ( RF/PF notification).  
**Reply:** Related to Forest department.
3. Revised map, kml file and map etc for an area of **1.744 Ha** non forest area proposed for CA purpose shall be uploaded in the online application.  
**Reply:** Revised map, kml file and map uploaded in the online application.
4. User Agency to furnish quantum of vehicular traffic on the proposed road and no. of households / village/hamlets to get benefited from the proposed road works.  
**Reply:** Average Daily Traffic (ADT) in this route is 158 in 2018-19. This road connects 2 no. of habitations Raghavapur and Govena with population of 454 and 613 respectively. So 1067 people will get benefited out this road.
5. MAP and DGPS data for the entire area of 81.4313 ha NFL and 71.00 ha DFL may be submitted.  
**Reply:** MAP and DGPS data for the area of 81.4313 Ha NFL already verified and authenticated by Principle Chief Conservator of Forests vide. RC.No.6465/2018/FCA2, Dated:12.10.2021.

In view of the above, I request the District Forest Officer, Kumrambheem Asifabad to obtain necessary approval for the above work at earliest.

Encl:1.Cross section sheet-5 Nos.  
2.Revised Map-5 Nos

Yours faithfully,

  
District R&B Officer

Division, Kumrambheem Asifabad

Copy Submitted to the Chief Engineer (R&B) LWE Hyderabad for favour of information

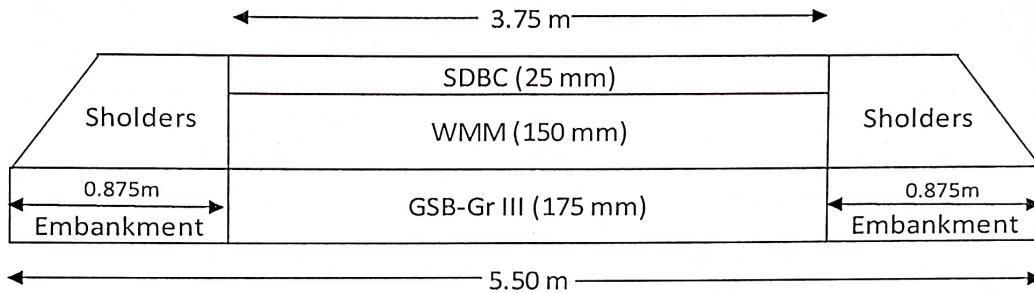
## Cross Section Details

170

Design/cross section of the proposed road clearly indicating the width of carriage way (BT portion), shoulders/ Berm / drainage etc may be furnished.

**Reply:** Road designed with CBR 4% and Traffic (T3). And below cross section will explain width and thickness of carriage way (BT portion), Shoulder/Berm/Drainage.


### BT road from Raghavapur to Govena (Ginnehdary Range)




SDBC: Semi-Dense Bituminous Concrete

WMM: Wet Mix Macadam

GSB: Granular Sub-Base

  
Assistant Executive Engineer,  
(R&B) Section, Asifabad.

  
District R&B Officer,  
Kumrambheem Asifabad District



GOVERNMENT OF TELANGANA  
FOREST DEPARTMENT

Dispatched on 07/11/2022  
S.K.

From  
G. Dinesh Kumar, I.F.S.,  
District Forest Officer (FAC),  
KB-Asifabad.

To  
The Chief Conservator of Forests &  
Field Director Project Tiger,  
Kawal Tiger Reserve, Mancherla

Rc. No. 24/2021/S4, Dated: 03.11.2022.

Sir,

Sub :- Diversion of **5.139 Ha** (revised from 7.0062 Ha) of Forest Land for Construction of BT Road from **Movad to Chorpalli** from Km 0/0 to 16/746 via Movad, Balanagar, Samthulagudem villages, Chorpally RF of Asifabad Division of Kumuram Bheem-Asifabad District in favour of Executive Engineer, R&B Division, Kumuram Bheem Asifabad- **Additional Information sought for by IRO, Hyd-Submitted-Regarding.**

- Ref:-
1. Prl. CCF, TS Hyderabad Rc.No.8773/2020/FCA-2, Dated: 02.09.2020.
  2. Prl. CCF, TS Hyderabad Rc.No.8771/2020/FCA-2, Dated: 16.11.2020.
  3. Prl. CCF, (HoFF) & CWLW TS Hyd Rc.No. 15809/2020/WL-1, Dated: 09.12.2020 (**WL proposlas**).
  4. Prl. CCF, TS Hyderabad Rc.No. 15854/2020/FCA-2, Dated: 22.12.2020 (**FCA Proposlas**).
  5. CCF, Adilabad Circle, Rc.No.1993/2020/M6, Dt: 05.01.2021 & 08.04.2021.
  6. F.D.O., Asifabad Rc.No. 2444/2020/S10, Dt: 09.01.2021.
  7. F.D.O., Asifabad Rc.No. 2444/2020/S10, Dt: 12.10.2021.
  8. DFO., KB-Asifabad Rc.No. 24/2021/S4, Dated: 18.10.2021.
  9. CCF, Adilabad Circle, Rc.No.1993/2020/M6-11, Dt: 20.10.2021.
  10. Prl. CCF, (HoFF) & CWLW TS Hyd Rc.No. 15809/2020/WL-1, Dated: 30.10.2021.
  11. F.D.O., Asifabad Rc.No. 2444/2020/S10, Dt: 29.11.2021.
  12. F.D.O., Asifabad Rc.No. 2444/2020/S10, Dt: 06.01.2022.
  13. DFO., KB-Asifabad Rc.No. 24/2021/S4, Dated: 06.01.2022.
  14. IRO, MoEF & CC, GoI, Hyderabad Ref. No.4-TSC 259/2022- Hyd/428, Dt: 07.04.2022.
  15. Prl. CCF, TS Hyd Rc.No. 15854/2020/FCA-2, Dated: 11.04.2022.
  16. DFO., KB-Asifabad Rc.No. 24/2021/S4, Dated: 29.04.2022.
  17. Dist R&B Officer, (EE) KB-Asifabad, Lr.No.DB/EE-Asifabad/R&B/EDS/2022-23, Dt: 26.05.2022.
  18. DFO., KB-Asifabad Rc.No. 24/2021/S4, Dated: 28.05.2022.
  19. PCCF Rc.No.FC2/FC09/2/2022 (15854/2020/FCA-1) Dt: 27.09.2022.
  20. DFO., KB-Asifabad Rc.No. 24/2021/S4, Dated: 11.10.2022.
  21. Map of the non-forest land (GIS cell prepared) submitted by User Agency on 02.11.2022.

\*\*\*\*\*

In compliance to the instructions issued in the reference 19<sup>th</sup> cited above, it is submitted that, the District R&B Officer, (Executive Engineer), KB-Asifabad vide reference 21<sup>st</sup> cited has submitted the signed map of the non-forest land duly apportioning to the forest area proposed for diversion for the various Road projects in Kumuram Bheem-Asifabad District in favour of Executive Engineer, R&B Division, Asifabad, for the area of 81.4311 ha in Sy. No.322 of Pandigimadara village of Tiryani Mandal of Asifabad Forest Division of Kumuram Bheem-Asifabad District, the same is submitted herewith for kind perusal for consideration of the proposal.

This is submitted for favour of kind information.

Yours faithfully,

  
District Forest Officer,  
KB-Asifabad