

**Point wise compliance of Final Approval (Stage-2)
for diversion of 424.517Ha Forest Land
(F.No. 8-26/2015-FC dated 12.04.2018)**

No.	Condition	Compliance by User Agency (Status as on 01.08.2023)
i.	Legal status of the diverted forest land shall remain unchanged;	User Agency is agreed with the condition and the condition is being complied.
ii.	Compensatory afforestation over the degraded forest land of 1274.00 ha. (twice in extent to the area of forest land proposed to be diverted (2 x 424.517 = 849.034) 849.034 ha. + 424.517 ha. - additional compensatory afforestation in degraded forest area of Singrauli District in order to compensate the environmental losses = 1273.551 say 1274.00 ha. (excluding the area which is under encroachment) of degraded forest land shall be raised within a period of three years with effect from the date of issue of Stage- II clearance and maintained thereafter as per approved plan by State Forest Department from the funds of Rs. 583008105 /- deposited in Ad-hoc CAMPA Account by the user agency;	<p>An amount Rs 64,13,08,916.00 was deposited by User Agency on 30.12.2017 against Compensatory Afforestation Cost, according to demand letter issued from DFO, Singrauli.</p> <p>Breakup of Payment is as follows:</p> <p>1) Rs. 58,30,08,105.00 in CAMPA account.</p> <p>2) Rs. 5,83,00,811.00 by Demand Draft (No. 487051 dt 30.12.2017) in favour of DFO, Singrauli on 30.12.2017.</p> <p>Details of payment made are enclosed as <i>Annexure- I (a)</i>.</p>
i.	<p>Following activities, as per approved plan/ schemes, shall be implemented by the user agency under the supervision of State Forest Department;</p> <p>(a) Mitigative measures to minimize soil erosion and choking of streams shall be implemented in accordance with the approved plan in consultation with the State Forest Department;</p> <p>(b) Planting of adequate draught hardy plant species and showing of seeds, in the appropriate area within the mining lease to arrest soil erosion in accordance with the approved scheme;</p>	<p>User Agency is agreed with the condition and the condition is being complied. All the activities are covered in the approved mining plan, which was submitted during FC and the same is in consultation with the State Forest Department.</p> <p>Mitigative measures to minimize soil erosion and choking of streams are being implemented on regular basis. Technical and Biological Reclamation of OB dumps is being done.</p> <p>Technical Reclamation is being done by appropriate grading/ benching, so as to ensure</p>

(RL)

(c) Construction of check dams, retention/ toe walls to arrest sliding down of the excavated material along the contour in accordance with the approved scheme;

(d) Stabilize the overburden dumps by appropriate grading/ benching, in accordance with the approved scheme, so as to ensure that angles of repose at any given place is less than 28°; and

(e) No damage shall be caused to the top-soil and the user agency will follow the top soil management plan.

that overall angles of repose of OB dump shall never exceed 28°.

In order to strengthen the Biological Reclamation, measures like top soil spreading, grass seed spraying, seed ball spraying, plantation of draught hardy plant species, are being implemented. Selection of the plant species is being done in consultation with MPRVVN, Sidhi.

Dump material is being consolidated/ compacted due to movement of heavy dumpers. Accumulation of water over dumps is avoided by providing an inward slope on the haul road between two benches, so that runoff water can be diverted along the toe, not through the slope. Water so collected from the individual benches, is diverted into the garland drains at the bottom of the dump. The drains so constructed are being regularly de-silted, particularly before onset of monsoon and maintained properly.

Construction of check dams, retaining walls, gabion walls are being undertaken at the toe of the dump.

Removed top soil is being directly spread over the dump slopes, where bio-reclamation is to be undertaken during the next monsoon. Excess top soil, if any, is being stock-piled on the designated top soil dump.

Details of top soil generation and utilization during the previous five years, is as follows :

Year	Top Soil Quantity (m3)	
	Generation	Utilisation
2019-20	6,01,114	6,01,114
2020-21	7,45.390	7,45.390

		2021-22	82,000	82,000
		2022-23	42,000	42,000
		2023-24 (till 01.08.2023)	38,956	38,956
iii.	The user agency shall pay the additional amount of NPV, if so determined, as per the final decision of the Hon'ble Supreme Court of India;	User Agency is agreed with the condition.		
iv.	The User Agency shall obtain the Environment Clearance as per the provisions of Environmental (Protection) Act, 1986, if required;	<p>Environment Clearance was granted by MoEF&CC, vide F.No. J-11015/79/2013-IA.II (M) dated 19.03.2015, for expansion from 15.00 MTPA to 18.75 MTPA, in ML area of 2650.40 Ha (3036.40 ha – 386 ha).</p> <p>After grant of FC for 424.517 ha (Forest Area 386.00 ha and Revenue Forest Area 38.517 ha) on 12.04.2018, application was submitted from Nigahi Project for amendment in above EC. Amendment in EC 18.75 MTPA was granted by MoEF&CC, vide F.No. J-11015/79/2013-IA.II dated 12.10.2018, for ML area of 3018.40 Ha, which includes above Forest Area of 424.517 Ha.</p> <p>Thereafter, EC has also been obtained for enhanced capacity of 21.00 MTPA on 03.02.2020 and subsequently, for 22.50 MTPA on 25.07.2022 (re-validated on 20.07.2023) for same ML area of 3018.40 Ha.</p>		
v.	The state government shall ensure that the user agency shall not utilize three patches of very Dense Forests at the western end of the proposed area for mining and the area will be preserved as safety Zone considering the richness of the forests;	<p>The condition has been complied as on date, i.e., no mining has been done in the said VDF patches.</p> <p>However, a detailed review has been carried out and it has been observed that there are severe technical issues arising out for preserving the above VDF patches, while carrying out mining operations, which may eventually lead to stoppage of mining</p>		



		operation in future. In view of this, an application was submitted for amendment in this condition, vide our letter no. NGH/GM/SO(M)/Envr./21-22/1243 dated 26.10.2021 {copy enclosed as <i>Annexure-I(b)</i> }. Amendment in the condition is awaited as on date.
vi.	<p>The State Government shall ensure the user agency do not carry out mining in the following area, being VDF patches, for which coordinates are as follows.</p> <p>a. Patch 1: situated between 24°10'7.81"N-24°10'10.63"N Latitude and 82°36'46.02"E-82°36'46.93"E Longitude.</p> <p>b. Patch 2: situated between 24°10'10.45"N-24°10'14.32"N Latitude and 82°36'52.36"E-82°36'49.51"E Longitude.</p> <p>c. Patch 3: situated between 24°10'41.18"N-24°10'37.02"N Latitude and 82°36'59.68"E-82°36'56.02"E Longitude.</p>	<p>The condition has been complied as on date, i.e., no mining has been done in the said VDF patches.</p> <p>However, a detailed review has been carried out and it has been observed that there are severe technical issues arising out for preserving the above VDF patches, while carrying out mining operations, which may eventually lead to stoppage of mining operation in future. In view of this, an application was submitted for amendment in this condition, vide our letter no. NGH/GM/SO(M)/Envr./21-22/1243 dated 26.10.2021 {copy enclosed as <i>Annexure-I(b)</i>}. Amendment in the condition is awaited as on date.</p>
vii.	<p>The State Government shall ensure the User Agency implements the R&R Plan as per the R&R Policy of State Government in consonance with National R&R Policy, Government of India before the commencement of the project work and implementation. The said R&R Plan will be monitored by the State Government/Regional Office of MoEF&CC along with indicators for monitoring and expected observable milestones;</p>	<p>R&R works at the project are done as per the R&R Policy of Coal India Limited, which is in consonance with State Government and National R&R Policy.</p> <p>Following facilities have been given to the displaced persons :</p> <p>Total patta issued against : 683 PAPs house</p> <p>Cash lieu of plot against : 322 PAPs house</p> <p>Employment given : 1071</p> <p>Above R&R plan and its status is regularly being monitored by the Regional Office of</p>

		MoEF&CC, during their inspection for issuance of certified compliance. Last inspection was done on 18.03.2023 and report has been received on 01.05.2023.
viii.	The State Government shall ensure surrendering of biologically reclaimed forest land is surrendered to the State Forest Department as per the land surrender schedule prepared by them in accordance with the existing mine plan and progressive mine closure plan;	User Agency is agreed with the condition. Biologically Reclaimed Forest Land will be surrendered to the State Forest Department as per the land surrender schedule submitted to the Forest Department, which was prepared in accordance with the existing mine plan and progressive mine closure plan.
ix.	User agency in consultation with the State Forest Department shall create and maintain alternate habitat/ home for the avifauna, whose nesting trees are to be cleared in this project. Bird nests artificially made out of eco-friendly materials shall be used in the area, including forest area and human settlements, adjoining the forest area being diverted for the project;	Conditions is being complied. Eco friendly bird nests have been created and installed on the trees in the forest area and human settlements, adjoining the forest area diverted for the project. Some photographs are enclosed as <i>Annexure- I(c)</i> .
x.	User Agency either himself or through the State Forest Department shall undertake fencing, protection and afforestation of the safety zone area (7.5 meter strip all along the outer boundary of the area identified to undertake mining), at the project cost;	An Amount of Rs 63,88,981.00 for compliance of point no (x) & point no (xi), has been deposited on 30.12.2017 in CAMPA account and supervision charge Rs. 6,38,898.00 has been deposited by Demand Draft to DFO office, Singrauli. The works are to be done through the State Forest Department. Details of payment made are enclosed as <i>Annexure- I(d)</i> .
xi.	User Agency either himself or through the State Forest Department shall undertake afforestation on degraded forest land, one and half time in extent to the area used for safety zone as per the scheme approved by the Chief Conservator of Forest, Singrauli;	
xii.	Period of diversion of the said forest land under this approval shall be for a period coterminus with the period of the mining lease proposed to be granted under the Mines and Minerals	User Agency is agreed with this condition.




	(Development and Regulation) Act, 1957, as amended and the rules framed there- under;	
xiii.	User Agency either himself or through the State Forest Department shall undertake gap planting and soil and moisture conservation activities to restock and rejuvenate the degraded open forests (having crown density less than 0.4), if any, located in the area within 100 meters from outer perimeter of the mining lease;	An Amount of Rs. 1,23,85,645.00 for gap planting and soil and moisture conservation activities to restock and rejuvenate the degraded open forests (having crown density less than 0.4), located in the area within 100 meters from outer perimeter of the mining lease; has been deposited on 30.12.2017 in CAMPA account and supervision charge of Rs. 12,38,564.00 has been deposited by Demand Draft to DFO Office, Singrauli. Details of payment made are enclosed at <i>Annexure- I(e)</i> .
xiv.	User Agency shall undertake de-silting of the village tanks and other water bodies located within five km from the mine lease boundary so as to mitigate the impact of siltation of such tanks/water bodies, whenever required.	User Agency is agreed with the condition and the condition is being complied. The work is being taken up every year as per the requirement. Details of desiltation from Mudwani Reservoir, during last two years are as follows : FY 2022-23 : 12,000 CuM FY 2023-24 : Estimated Quantity – 88,400 CuM) (Quantity lifted till date : 70,000 CuM)
xv.	User Agency shall undertake mining in a phased manner and take due care for reclamation of the mined over area. The concurrent reclamation plan shall be executed by the User Agency as per the approved mining plan/ scheme and an annual report on implementation thereof shall be submitted to the Nodal Officer, Forest (Conservation) Act, 1980, Government of Madhya Pradesh and the Addl. Principal Chief Conservator of Forest (Central), Ministry of	This condition is being complied. Mining is being done in a phased manner as per the approved Mining Plan/ Mine Closure Plan. Technical and Biological Reclamation of the Mined Out Area as well as External OB Dumps Area is being done in accordance with the above approved Mining Plan/ Mine Closure Plan and report thereof is being submitted on regular basis.



	Environment & Forests, Regional Office (Western Zone), Bhopal. If it is found from the annual report that the activities indicated in the concurrent reclamation plan are not being executed by the User Agency, the Nodal Officer or Addl. Principal Chief Conservator of Forest (Central) may direct that the mining activities shall remain suspended till such time, such reclamation activities are satisfactorily executed;	
xvi.	No labour camp shall be established on the forest land;	User Agency is agreed with the condition and the condition is being complied.
xvii.	User agency shall provide firewood preferably alternate fuel to the labourers and the staff working at the site so as to avoid any damage and pressure on the adjacent forest areas.	User Agency is agreed with the condition and the condition is being complied. LPG gas is being used by the labourers and the staff. However, there is no labour camp constructed adjacent to the non-diverted forest area.
xviii.	Boundary of the mining lease and safety zone shall be demarcated on ground at the project cost, by erecting four feet high reinforced cement concrete pillars, each inscribed with its serial number, forward and back bearing and distance from pillar to pillar;	This condition has been complied, i.e., boundary of the mining lease and safety zone has been demarcated on ground at the project cost, by erecting four feet high reinforced cement concrete pillars, each inscribed with its serial number, forward and back bearing and distance from pillar to pillar.
xix.	Forest land shall not be used for any purpose other than that specified in the proposal;	User Agency is agreed with the condition and the condition is being complied.
xx.	The User Agency shall submit the annual self-compliance report in respect of the above conditions to the State Government and to the	User Agency is agreed with the condition and the condition is being complied.

	concerned Regional Office of the ministry regularly.	
xxi.	Any other condition that the Regional Office (Western Zone), Bhopal of this Ministry, Bhopal may stipulate, from time to time, in the interest of conservation, protection and development of forests & wildlife; and	User Agency is agreed with this condition.
xxii.	The State Government and the User Agency shall ensure compliance to all conditions stipulated in the Stage- I approval for which undertakings have been obtained from the user agency and also the provisions of the all Acts, Rules, Regulations and Guidelines, for the time being in force, as applicable to the project.	User Agency is agreed with the condition and the conditions stipulated in the Stage-I approval, are being complied.

Signature of the User Agency


 14.8.23

 General Manager,
 Nigahi Area, NCL



 General Manager
 NCL NIGAH I PROJECT

**Point wise Compliance of Final Approval (Stage-2)
for Renewal for diversion of 874.146 Ha Forest Land
(F.No. 8-26/1986-FC(Pt.) dated 16.10.2020)**

No.	Condition	Compliance by User Agency (Status as on 01.08.2023)
i	Legal status of the diverted forest land shall remain unchanged;	User Agency is agreed with the condition and the condition is being complied.
ii	The complete compliance of the FRA, 2006 shall be ensured by way of prescribed certificate from the concerned District Collector and as per relevant guidelines issued by the Ministry, before handing over of the land to the user agency.	The condition has been complied, i.e., User Agency has obtained FRA certificate in the prescribed format from the District Collector, the copy of which is enclosed as <i>Annexure-I(f)</i> .
iii	<p>The State Government shall ensure that the user agency will implement the following activities under the supervision of the State Forest Department at the project cost in consultation with the State Forest Department:-</p> <p>(a) Mitigative measures to minimize soil erosion and choking of streams shall be initiated and will be implemented within a period of three years with effect from the date of issue of stage-II clearance in accordance with the approved plan which is prepared in consultation with the State Forest Department;</p> <p>(b) Planting of adequate draught hardy plant species and sowing of seeds, in the appropriate area within the mining lease to arrest soil erosion in accordance with the approved scheme;</p> <p>(c) Construction of check dams, retention/ toe walls to arrest sliding down of the excavated material along the contour in accordance with the approved scheme;</p> <p>(d) Stabilize the overburden dumps by appropriate grading/ benching, in accordance with the approved scheme, so as to ensure that angles of repose at any given place is less than 28°; and</p>	<p>User Agency is agreed with the condition and the condition is being complied. All the activities are covered in the approved mining plan, which was submitted during FC and the same is in consultation with the State Forest Department.</p> <p>Mitigative measures to minimize soil erosion and choking of streams are being implemented on regular basis. Technical and Biological Reclamation of OB dumps is being done.</p> <p>Technical Reclamation is being done by appropriate grading/ benching, so as to ensure that overall angles of repose of OB dump shall never exceed 28°.</p> <p>In order to strengthen the Biological Reclamation, measures like top soil spreading, grass seed spraying, seed ball spraying, plantation of draught hardy plant species, are being implemented. Selection of the plant species is being done in consultation with MPRVVN, Sidhi.</p> <p>Dump material is being consolidated/ compacted due to movement of heavy dumpers. Accumulation of water over dumps is avoided by providing an inward slope on the haul road between two benches, so that runoff water can be diverted along the toe, not through the slope. Water so collected from the</p>



	(e) No damage shall be caused to the top-soil and the user agency will follow the top soil management plan.	<p>individual benches, is diverted into the garland drains at the bottom of the dump. The drains so constructed are being regularly de-silted, particularly before onset of monsoon and maintained properly. Construction of check dams, retaining walls, gabion walls are being undertaken at the toe of the dump.</p> <p>Removed top soil is being directly spread over the dump slopes, where bio-reclamation is to be undertaken during the next monsoon. Excess top soil, if any, is being stock-piled on the designated top soil dump.</p> <p>Details of top soil generation and utilization during the previous five years, is as follows :</p> <table border="1"> <thead> <tr> <th rowspan="2">Year</th><th colspan="2">Top Soil Quantity (m3)</th></tr> <tr> <th>Generation</th><th>Utilisation</th></tr> </thead> <tbody> <tr> <td>2019-20</td><td>6,01,114</td><td>6,01,114</td></tr> <tr> <td>2020-21</td><td>7,45,390</td><td>7,45,390</td></tr> <tr> <td>2021-22</td><td>82,000</td><td>82,000</td></tr> <tr> <td>2022-23</td><td>42,000</td><td>42,000</td></tr> <tr> <td>2023-24 (till 01.08.2023)</td><td>38,956</td><td>38,956</td></tr> </tbody> </table>	Year	Top Soil Quantity (m3)		Generation	Utilisation	2019-20	6,01,114	6,01,114	2020-21	7,45,390	7,45,390	2021-22	82,000	82,000	2022-23	42,000	42,000	2023-24 (till 01.08.2023)	38,956	38,956
Year	Top Soil Quantity (m3)																					
	Generation	Utilisation																				
2019-20	6,01,114	6,01,114																				
2020-21	7,45,390	7,45,390																				
2021-22	82,000	82,000																				
2022-23	42,000	42,000																				
2023-24 (till 01.08.2023)	38,956	38,956																				
v	The State Government and user agency shall monitor the mining induced subsidence and take appropriate mitigative measures to ensure that it remains within the permissible limit;	The condition is Not Applicable since Nigahi Project is an Opencast Mining Project.																				
vi	The User Agency shall obtain the Environment Clearance as per the provisions of Environmental (Protection) Act, 1986, if required;	The condition has been complied, i.e., mining at Nigahi Project has always been done with valid Environment Clearance. At present, Nigahi Project has Environment Clearance for 22.50 MTPA coal production capacity, vide MoEF&CC's file no. J-11015/79/2013-IA.II (M) dated 25.07.2022 (re-validated on 20.07.2023), in ML area of 3018.40 Ha, which includes the said Forest Land.																				
vii	User Agency either itself or through the State Forest Department shall undertake fencing, protection and afforestation of the safety zone area (7.5 meter strip shall be kept within the	The condition has been complied, i.e., Nigahi Project has deposited an amount of Rs. 2,26,87,500.00 to the Forest Department for the said work. Details of the payment																				


	mining lease or mining cluster, as applicable and such other areas as specified in the approved mining plan), at the project cost. Area of the safety zone of a mining lease shall be a part of the total area of the mining lease;	are as follows: 1) Rs. 2,06,25,000.00 in CAMPA account on 18.10.2019. 2) Rs. 20,62,500.00 by Demand Draft in favour of DFO, Singrauli on 18.10.2019. Details of payment made are enclosed as Annexure-I(g) .
viii	The period of diversion of the said forest land shall be co-terminus with the period of the mining lease granted under the Mines and Minerals (Development & Regulating) Act, 1957 or Rules framed thereunder;	User Agency is agreed with this condition
ix	User agency in consultation with the State Forest Department shall create and maintain alternate habitat/ home for the avifauna, whose nesting trees are to be cleared in this project. Bird nests artificially made out of eco-friendly materials shall be used in the area, including forest area and human settlements, adjoining the forest area being diverted for the project;	Conditions is being complied. Eco friendly bird nests have been created and installed on the trees in the forest area and human settlements, adjoining the forest area diverted for the project. Some photographs are enclosed as Annexure-I(h) .
x	User Agency either himself or through the State Forest Department shall undertake afforestation on degraded forest land, one and half time in extent to the area used for safety zone;	The condition has been complied, i.e., Nigahi Project has deposited an amount of Rs. 2,26,87,500.00 to the Forest Department for the said work. Details of the payment are as follows: 1) Rs. 2,06,25,000.00 in CAMPA account on 18.10.2019. 2) Rs. 20,62,500.00 by Demand Draft in favour of DFO, Singrauli on 18.10.2019. Details of payment made are enclosed as Annexure-I(g) .
xi	User Agency either itself or through the State Forest Department shall undertake gap planting and soil and moisture conservation activities to restock and rejuvenate the degraded open forests (having crown density less than 0.4), if any, located in the area within 100 meters from outer perimeter of the mining lease;	An Amount of Rs. 1,23,85,645.00 for gap planting and soil and moisture conservation activities to restock and rejuvenate the degraded open forests (having crown density less than 0.4), located in the area within 100 meters from outer perimeter of the mining lease; has already been deposited on 30.12.2017 in CAMPA account and supervision charge Rs. 12,38,564.00 has been deposited by Demand Draft to DFO office, Singrauli. Details of payment made are enclosed at Annexure- I(i) .

xii	The User Agency shall implement the R&R Plan as per the R&R Policy of State Government in consonance with National R&R Policy, Government of India before the commencement of the project work and implementation. The said R&R Plan will be monitored by the State Government/Regional Office of MoEF& CC along with indicators for monitoring and expected observable milestones;	R&R works at the project are done as per the R&R Policy of Coal India Limited, which is in consonance with State Government and National R&R Policy. Following facilities have been given to the displaced persons : Total patta issued against : 683 PAPs house Cash lieu of plot against : 322 PAPs house Employment given : 1071 Above R&R plan and its status is regularly being monitored by the Regional Office of MoEF&CC, during their inspection for issuance of certified compliance. Last inspection was done on 18.03.2023 and report has been received on 01.05.2023.
xiii	User Agency shall undertake mining in a phased manner and take due care for reclamation of the mined over area. The concurrent reclamation plan shall be executed by the User Agency as per the approved mining plan/ scheme and an annual report on implementation thereof shall be submitted to the Nodal Officer, Forest (Conservation) Act, 1980, Government of Madhya Pradesh and the Deputy Director General (Central), Ministry of Environment, Forest and Climate Change, Regional Office, Bhopal. If it is found from the annual report that the activities indicated in the concurrent reclamation plan are not being executed by the user agency, the Nodal Officer or the Deputy Director General (Central) may direct that the mining activities to be suspended till such time, such reclamation activities are satisfactorily executed;	This condition is being complied. Mining is being done in a phased manner as per the approved Mining Plan/ Mine Closure Plan. Technical and Biological Reclamation of the Mined Out Area as well as External OB Dumps Area is being done in accordance with the above approved Mining Plan/ Mine Closure Plan and report thereof is being submitted on regular basis.
xiv	The Ground area over the mine shall not be allowed to be used for construction of residential buildings / labour camps or huts;	User Agency is agreed with the condition and the condition is being complied.
xv	User agency shall provide firewood preferably alternate fuel to the labourers and the staff working at the site so as to avoid any damage and pressure on the adjacent forest areas.	User Agency is agreed with the condition and the condition is being complied. LPG gas is being used by the labourers and the staff. However, there is no labour camp constructed adjacent to the non-diverted forest area.

xvi	The Boundary of the diverted forest land, mining lease area and safety zone shall be suitably demarcated on ground at the project cost as per the directions of concerned Divisional Forest Officer;	The condition has been complied
xvii	Forest land shall not be used for any purpose other than that specified in the proposal;	User Agency is agreed with the condition and the condition is being complied.
xviii	User agency shall restrict the felling of trees to minimum numbers in the diverted forest land and trees shall be felled under the strict supervision of the State Forest Department;	User Agency is agreed with this condition.
xix	The change in the layout plan of the mining lease, if required, shall be done as prescribed in the comprehensive guidelines issued vide this Ministry File No. 5-2/2017-FC dated 28 th March, 2019;	User Agency is agreed with this condition.
xx	The forest land proposed to be diverted shall under no circumstances be transferred to any other agency, department or person without prior approval of the Central Government;	User Agency is agreed with this condition.
xxi	No damage to the flora and fauna of the adjoining area shall be caused;	User Agency is agreed with this condition.
xxii	The User Agency shall submit the annual self- compliance report in respect of the above stated conditions to the State Government, concerned Regional Office and to this Ministry by the end of March every year;	User Agency is agreed with the condition and the condition is being complied.
xxiii	The concerned Divisional Forest Officer, will monitor and take necessary mitigative measures to ensure that there is no adverse impact on the forests in the surrounding area;	User Agency is agreed with this condition.
xxiv	The Violation of any of these conditions will amount to violation of Forest (Conservation) Act, 1980 and action would be taken as per the para 1.21 of comprehensive guidelines issued vide the Ministry File No.-5-2/2017-FC dated 28 th March, 2019;	User Agency is agreed with this condition.
xxv	Any other condition that the Ministry of Environment, Forest & Climate Change may stipulate from time to time in the interest of conservation, protection and development of forests & wildlife shall be carried with by the State Government and user agency;	User Agency is agreed with this condition.

xxvi	The State Government and the User Agency shall ensure compliance to all conditions stipulated in the Stage- I approval for which undertakings have been obtained from the user agency and also the provisions of the all Acts, Rules, Regulations and Guidelines, for the time being in force, as applicable to the project.	User Agency is agreed with the condition and the conditions stipulated in the Stage-I approval, are being complied.
------	--	---

Signature of the User Agency


 14.8.23
General Manager,
Nigahi Area, NCL


General Manager
NCL NIGAH I PROJECT

Details of Demand letters and payment status

Demand Letter No	Name of scheme	Payment for CAMPA Account	Status of Payment	Super-vision Charges in DD form to DFO	Status of Payment
Demand letter no 4088 dt 27/12/17 issued from DFO, Singrauli	Compensatory afforestation	58,30,08,105	Combined Amount Rs 86,75,30,373 against NPV, CA, Degraded forest and safety zone has been deposited through NEFT/RTGS (Challan) from SBI, Nigahi Branch (UTR no SBINR 52017123000076216) on 30/12/2017 to MP CAMPA account no 150765861770794 (IFSC code CORP0000633).	58300811/-	Rs 5,83,00,811 through DD (No. 487051 dt 30.12.2017) in fav DFO, Singrauli was submitted at DFO office, Singrauli by letter no GM/Nigahi/17/274 dt 03/01/2018.
Demand letter no 4121 dt 29/12/17 issued from DFO, Singrauli	Net Present Value(NPV)	26,57,47,642		-	Supervision charge Rs 6,2 through DD (No. 140740 dt 25.01 in favour of DFO, Singrauli submitted at DFO office, Singrauli let no GM/Nigahi/18/290 dt 25/01
	Fencing, protection and afforestation of the safety zone area. (4.42 Ha)	4519610		1877462/-	
	(3.54 Ha) One and half time of the area used for safety zone	1869371			
	Gap planting, soil & moisture conservation activities to restock and rejuvenate the degraded open forests located in the area within 100 meters from outer perimeter of the mining lease (31.40 Ha)	1,23,85,645			Supervision charge Rs 123; through DD (No. 140740 dt 25.01 in favour of DFO, Singrauli submitted at DFO office, Singrauli let. no GM/Nigahi/18/290 dt 25/01
Demand letter no 93 dt 11/01/18 issued from DFO	Revised Net Present Value(NPV) Rs 34,08,87,151.00 was raised in which Rs 26,57,47,642 has already been deposited as per Demand letter no 4088 dt 27/12/2017 issued from DFO, Singrauli. Additional Rs 7, 51,39,509 is to be paid.	7,51,39,509	Rs 7,51,39,509 against revised NPV has been deposited through NEFT/RTGS(Challan) from SBI, Nigahi Branch (UTR no S 52018012300028207) on 23.01.2018 to MP CAMPA account 150765861770301 (IFSC code CORP0000633).		
Summary of total payment		Rs 86,75,30,373 + Rs 7,51,39,509 = Rs 94,26,69,882	Complete payment Rs 94,26,69,882 has been transferred in CAMPA Account	Rs (5,83,00,811 +1877462) = Rs 60178273	Rs 60178273 has been deposited through DD in favour of Singrauli

D. K. Singh

General Manager
NIGAMI PROJECT

नॉर्दर्न कोलफील्ड्स लिमिटेड
(मिनिराट्ना कंपनी)
(कोल इण्डिया लिमिटेड की अनुषंगी
कंपनी)



Northern Coalfields Limited
(A MiniRatna Company)
(A subsidiary of Coal India Limited)

Office of the General Manager, Nigahi Project

CIN- U10102MP1985GOI003160

An ISO: 9001, ISO: 14001 & OHSAS: 18001 Certified Company

486884/ Post- Nigahi Project, Distt- Singrauli, M.P. PIN-486884

Phone: 07805-276306, (FAX) 276306 email: cgmngn.ncl@coalindia.in website : www.nclcil.in

No.: NGH/GM/SO(M)/Env./21-22/ 1243

Date: 26-10-21

To

The Nodal Officer (FC/LM)

(Principal Chief Conservator of Forests)

Govt. of Madhya Pradesh

Satpura Bhawan

Bhopal- 462004

Sub : Application for amendment in the Forest Clearance letters (Stage-I and Stage-II) issued for diversion of 424.517 Ha Forest Land in favour of M/s Northern Coalfields Limited for mining of coal in Nigahi Opencast Project- Waive off condition no.-(vii) of the Stage-I FC and condition no.-(vi) of the Stage- II FC

Ref : MoEF's F.No. 8-26/2015-FC dated 12.04.2018 (Stage- I FC dated 13.09.2017 and Stage-II FC dated 12.04.2018)

Respected Sir,

With reference to above subject matter and letters under reference (copy enclosed as Annexure-V and Annexure-VI), this is to submit that Stage-I and Stage-II Forest Clearance letters issued for diversion of above Forest Land has laid down a condition regarding not disturbing of the VDF patches falling amidst the excavation zone of Nigahi OCP.

Condition no. (vii) of the Stage- I FC letter states :

"The three patches of Very Dense Forests at the western end of the proposed area shall not be utilized for mining and the area will be preserved as safety zone considering the richness of the forests. The user agency shall communicate the details of these patches along with their area and the area remaining along with a map along with KML file of these areas and an undertaking to maintain and improve the vegetation in these patches, through the State Government."

Condition no. (vi) of the Stage- II FC letter states :

The State Government shall ensure the user agency do not carry out mining in the following area, being VDF patches, for which coordinates are as follows.

(Signature)

o/c

- a. Patch 1: situated between $24^{\circ}10'7.81''N$ - $24^{\circ}10'10.63''N$ Latitude and $82^{\circ}36'46.02''E$ - $82^{\circ}36'46.93''E$ Longitude.
- b. Patch 2: situated between $24^{\circ}10'10.45''N$ - $24^{\circ}10'14.32''N$ Latitude and $82^{\circ}36'52.36''E$ - $82^{\circ}36'49.51''E$ Longitude.
- c. Patch 3: situated between $24^{\circ}10'41.18''N$ - $24^{\circ}10'37.02''N$ Latitude and $82^{\circ}36'59.68''E$ - $82^{\circ}36'56.02''E$ Longitude."

A detailed review has been carried out and it has been observed that there are severe technical issues arising for preserving the above VDF patches while carrying out mining operations. If these VDF patches are to be preserved, mining operations will have to be stopped in some sections of the mine in the next 1 years, whereas entire mining operations will have to be stopped from Nigahi OCP within next 4 years. A brief report on above technical issues is prepared and enclosed herewith as Annexure-I. A surface plan, topo sheet and CD containing KML file of above VDF patches are enclosed herewith as Annexure-II, Annexure-III and Annexure-IV respectively.

Further our committed dispatch to VSTPS, NTPC with capacity 4750 MW will be hampered severely and the plant will starve for coal. This is also to submit that payment for CA and NPV has already been made by Nigahi Project for the entire diverted 424.517 Ha Forest Land.

In view of the above, it is humbly requested to kindly consider the proposal of Nigahi OCP for amendment in the said conditions of Forest Clearance letters so that mining may be continued smoothly in the national interest.

Enclosure : As above

Yours faithfully,

Area General Manager,
Nigahi Area, NCL

(Signature)
General Manager
NCL NIGAH I PROJECT

Copy for kind information to:

1. Chief Conservator of Forests, Rewa
2. District Forest Officer, Singrauli
3. GM (Forest), NCL, Singrauli



(for projects other than linear projects)

Government of Madhya Pradesh**Office of the District Collector SINGRAULI**

SINGRAULI Dated...1.6.18

No. 754/FRA/TRIBAL/2018

TO WHOM SO EVER IT MAY CONCERN

In compliance of the Ministry of Environment and Forests (MoEF), Government of India's letter No. 11-9/98-FC (pt.) dated 3rd August 2009 wherein the MoEF issued guidelines on submission of evidences for having initiated and completed the process of settlement of rights under the Scheduled Tribes and Other Traditional Forest Dwellers (Recognition of Forest Rights) Act, 2006 (FRA, for short) of the forest land proposed for renewal of mining lease which was earlier diverted for non-forest purposes vide letter no 8-62/1986-FC dated 18.06.1987. It is certified that 874.146 Hectares of forest land proposed to be diverted in favour of NORTHAN COALFIELDS LIMITED NIGAH I PROJECT in Singrauli district falls within jurisdiction of (Laxmi Bai Ward Village -Muher) in compartment RF 271, RF 273, PF 265, PF 266, PF 267, As listed.

It is further certified that:

- (a) The complete process for identification and settlement of rights under the FRA has been carried out for the entire 874.146 hectares of forest land proposed for diversion. A copy of records of all consultation and meetings of the Forest Rights Committees(s), gram sabha(s), Sub-Division Level Forest Rights Committee, Waidhan (Urban area) are enclosed as Annexure 1 (Page 1-10) to Annexure 2 (Page 1-6)
- (b) The proposal for such diversion (with full details of the project and its implications in vernacular / local language) have been placed before each concerned gram Sabha of forest-dwellers, who are eligible under the FRA.
- (c) The each of concerned gram Sabha(s), has certified that all formalities / processes under the FRA have been carried out, and that they have given their consent to the proposed diversion and the compensation and ameliorative measure if any, having understood the purpose and the details for proposed diversion. A copy of certificate issued by the Gram sabha of (Village Muher) Sub-Division Level Forest Rights Committee, Waidhan (Urban area), Singrauli District level Forest Rights Committee, Singrauli and is enclosed annexure 3 (Page 1-32) to annexure 4. (Page 01)
- (d) The discussion and decisions on such proposals had taken place only when There was a quorum of minimum 50% of the Members of Gram Sabha presence,
- (e) The diversion of forest land for facilities managed by the Government as required under section 3 (2) of the FRA have been completed and the Gram Sabhas have given their consent to it,
- (f) The rights of Primitive Tribal Groups and Pre-Agricultural Communities, where applicable have been specifically safeguarded as per section 3 (1) (e) of the FRA.

Encl.As above.

(Anurag Chaudhary)
District Collector
DISTT.-SINGRAULI

नॉर्दर्न कोलफील्ड्स लिमिटेड
(मिनिरत्न कंपनी)
(कोल इण्डिया लिमिटेड की अनुषंगी कंपनी)



Northern Coalfields Limited
(AMiniRatna Company)
(A subsidiary of Coal India Limited)

कार्यालय महाप्रबंधक, निगाहीपरियोजना
Office of the General Manager, Nigahi Project



CIN- U10102MP1985GOI003160

An ISO: 9001, ISO: 14001 & OHSAS: 18001 Certified Company

पोस्ट- निगाहीपरियोजना, जिला- सिंगरौली, म.प्र., पिन 486884/ Post- Nigahi Project, Distt- Singrauli, M.P. PIN-486884

Phone: 07805- 276306, (FAX) 276306 email: cgmngncl@coalindia.in website : www.nclcil.in

No.: NGH/GM/SO(M)/Env/19-2020/962

Date: 23.10.2019

To,
The D.F.O.,
Singrauli, (M.P.)

Sub: Information Regarding payment of Rs. 2,26,87,500.00 (Rs. Two Crore Twenty Six lakh Eighty Seven Thousand and five Hundred only) as payment of safety zone afforestation against renewal for diversion of 874.146 Ha of Forest Land in Nigahi Project

Ref. letter no. Map/3477, Singrauli, dated.19.08.2019.

Dear Sir,

With reference to above subject matter, an amount of Rs. . 2,26,87,500.00 (Rs. Two Crore Twenty Six lakh Eighty Seven Thousand and five Hundred only) has to be paid for Safety zone afforestation against renewal for diversion of 874.146 Ha of Forest Land for Nigahi Project. Out of which Rs. 2,06,25,000.00 (Rs. Two Crore Six lakh Twenty five Thousand only) has been paid on 18.10.2019 through online in Madhya Pradesh CAMPA (copy of challan enclosed as Annexure-I) and DD No. 397829 of Rs. 20,62,500.00 (Rs. Twenty lakh Sixty two Thousand and five Hundred only) is enclosed herewith also in favour of DFO, Singrauli. The detail is given below .

Agency Name	Nigahi Project, Northern Coalfields Limited,
Beneficiary Name	MADHYA PRADESH CAMPA
IFSC Code	CORP0000371
Pay to account No.	150765828571514
Amount Rs.	2,06,25,000.00
Date of payment	18.10.2019
UTR NO.	SBINR52019101800054713-524315

for your information please.



Copy to.

1) G.M.(Environment/IMS), NCL, HQ.

Your's faithfully
General Manager,
Nigahi Area, NCL

26

Amr-430-XV0

AGENCY COPY

NEFT / RTGS CHALLAN for Ad-HOC CAMPA

Date : 15-10-2019

Agency Name.	NIGAH PROJECT NORTHERN COALFIELDS LIMITED
Application No.	5828571514
MoEF/SG File No.	8-62/1986-FC PT.
Location.	MADHYA PRADESH
Address.	OFFICE OF GENERAL MANAGER,NIGAH PROJECT,NCLSingrouli
Amount(in Rs)	20625000/-

Amount in Words : Two Crore Six Lakh Twenty-Five Thousand
Rupees Only

NEFT/RTGS to be made as per following
details;

Beneficiary Name:	MADHYA PRADESH CAMPA
IFSC Code:	CORP0000371
Pay to Account No.	150765828571514 Valid only for this challan amount.
Bank Name & Address:	Corporation Bank Lodhi Complex Branch, Block 11,CGO Complex, Phase I, Lodhi Road, New Delhi -110003

- This Challan is strictly to be used for making payment to CAMPA by NEFT/RTGS only
- This challan is valid only for seven days.

BANK COPY

NEFT / RTGS CHALLAN for Ad-HOC CAMPA

Date : 15-10-2019


Agency Name.	NIGAH PROJECT NORTHERN COALFIELDS LIMITED
Application No.	5828571514
MoEF/SG File No.	8-62/1986-FC PT.
Location.	MADHYA PRADESH
Address:	OFFICE OF GENERAL MANAGER,NIGAH PROJECT,NCL Singrouli
Amount(in Rs)	20625000/-

Amount in Words : Two Crore Six Lakh Twenty-Five Thousand
Rupees Only

NEFT/RTGS to be made as per following
details;

Beneficiary Name:	MADHYA PRADESH CAMPA
IFSC Code:	CORP0000371
Pay to Account No.	150765828571514 Valid only for this challan amount.
Bank Name & Address:	Corporation Bank Lodhi Complex Branch, Block 11,CGO Complex, Phase I, Lodhi Road, New Delhi -110003

- This Challan is strictly to be used for making payment to CAMPA by NEFT/RTGS only
- This challan is valid only for seven days.



After making successful payment, User Agencies may send a line of confirmation through
Email: helpdeskampa@corpbank.co.in

AM/Env (T)/NGH

75

Amexurro - XV

A/c Payee

यूनियन बैंक
of India

क्रम सं.
Sr. No.

42397829

NDD545261

NIGAH

***** Not Over INR. 20,62,500.00 *****

18-10-2019

मांगने पर अदा करें
ON DEMAND PAY

को या उनके आदेश पर
OR ORDER

रुपये RUPEES

Twenty-Lakh-Sixty-Two Thousand Five
Hundred only

*****20,62,500.00

प्राप्त मूल्य के लिए
FOR VALUE RECEIVED

BC. No. 42397829

प्रति यूनियन बैंक
To Union Bank of India

कृते यूनियन बैंक ऑफ इंडिया For Union Bank of India

Purchaser: NORTHERN COAL FIELDS LTD
WAIDHAN

(539511) Valid for 3 months only from the date of issue

PAYABLE AT PAR AT ALL OUR BRANCHES IN INDIA.

Key: PVM855038 अधिकृत हस्ताक्षरकर्ता

Authorized Signatory

EM/PD/AF

Please sign above

TC
TL
OL
TT
OT
9
8
7
6
5
4
3
1

397829 0000260000 000042 16



Details of Demand letters and payment status

Demand Letter No	Name of scheme	Payment for CAMPA Account	Status of Payment	Super-vision Charges in DD form to DFO	Status of Payment
Demand letter no 4088 dt 27/12/17 issued from DFO, Singrauli	Compensatory afforestation	58,30,08,105	Combined Amount Rs 86,75,30,373 against NPV, CA, Degraded forest and safety zone has been deposited through NEFT/RTGS (Challan) from SBI, Nigahi Branch (UTR no SBINR 52017123000076216) on 30/12/2017 to MP CAMPA account no 150765861770794 (IFSC code CORP0000633).	58300811/-	Rs 5,83,00,811 through DD (No. 487051 dt 30.12.2017) in fav DFO, Singrauli was submitted at DFO office, Singrauli by letter no GM/Nigahi/17/274 dt 03/01/2018.
Demand letter no 4121 dt 29/12/17 issued from DFO, Singrauli	Net Present Value(NPV)	26,57,47,642		-	Supervision charge Rs 6,2 through DD (No. 140740 dt 25.01 in favour of DFO, Singrauli submitted at DFO office, Singrauli let no GM/Nigahi/18/290 dt 25/01
	Fencing, protection and afforestation of the safety zone area. (4.42 Ha)	4519610		1877462/-	
	(3.54 Ha) One and half time of the area used for safety zone	1869371			
	Gap planting, soil & moisture conservation activities to restock and rejuvenate the degraded open forests located in the area within 100 meters from outer perimeter of the mining lease (31.40 Ha)	1,23,85,645			Supervision charge Rs 123; through DD (No. 140740 dt 25.01 in favour of DFO, Singrauli submitted at DFO office, Singrauli let. no GM/Nigahi/18/290 dt 25/01
Demand letter no 93 dt 11/01/18 issued from DFO	Revised Net Present Value(NPV) Rs 34,08,87,151.00 was raised in which Rs 26,57,47,642 has already been deposited as per Demand letter no 4088 dt 27/12/2017 issued from DFO, Singrauli. Additional Rs 7, 51,39,509 is to be paid.	7,51,39,509	Rs 7,51,39,509 against revised NPV has been deposited through NEFT/RTGS(Challan) from SBI, Nigahi Branch (UTR no S 52018012300028207) on 23.01.2018 to MP CAMPA account 150765861770301 (IFSC code CORP0000633).		
Summary of total payment		Rs 86,75,30,373 + Rs 7,51,39,509 = Rs 94,26,69,882	Complete payment Rs 94,26,69,882 has been transferred in CAMPA Account	Rs (5,83,00,811 +1877462) = Rs 60178273	Rs 60178273 has been deposited through DD in favour of Singrauli

D. K. S. S.

General Manager
NIGAMI PROJECT

नॉर्दर्न कोलफील्ड्स लिमिटेड
(मिनिराट्ना कंपनी)
(कोल इण्डिया लिमिटेड की अनुषंगी
कंपनी)



Northern Coalfields Limited
(A MiniRatna Company)
(A subsidiary of Coal India Limited)

Office of the General Manager, Nigahi Project

CIN- U10102MP1985GOI003160

An ISO: 9001, ISO: 14001 & OHSAS: 18001 Certified Company

486884/ Post- Nigahi Project, Distt- Singrauli, M.P. PIN-486884

Phone: 07805-276306, (FAX) 276306 email: cgmngn.ncl@coalindia.in website : www.nclcil.in

No.: NGH/GM/SO(M)/Env./21-22/ 1243

Date: 26-10-21

To

The Nodal Officer (FC/LM)

(Principal Chief Conservator of Forests)

Govt. of Madhya Pradesh

Satpura Bhawan

Bhopal- 462004

Sub : Application for amendment in the Forest Clearance letters (Stage-I and Stage-II) issued for diversion of 424.517 Ha Forest Land in favour of M/s Northern Coalfields Limited for mining of coal in Nigahi Opencast Project- Waive off condition no.-(vii) of the Stage-I FC and condition no.-(vi) of the Stage- II FC

Ref : MoEF's F.No. 8-26/2015-FC dated 12.04.2018 (Stage- I FC dated 13.09.2017 and Stage-II FC dated 12.04.2018)

Respected Sir,

With reference to above subject matter and letters under reference (copy enclosed as Annexure-V and Annexure-VI), this is to submit that Stage-I and Stage-II Forest Clearance letters issued for diversion of above Forest Land has laid down a condition regarding not disturbing of the VDF patches falling amidst the excavation zone of Nigahi OCP.

Condition no. (vii) of the Stage- I FC letter states :

"The three patches of Very Dense Forests at the western end of the proposed area shall not be utilized for mining and the area will be preserved as safety zone considering the richness of the forests. The user agency shall communicate the details of these patches along with their area and the area remaining along with a map along with KML file of these areas and an undertaking to maintain and improve the vegetation in these patches, through the State Government."

Condition no. (vi) of the Stage- II FC letter states :

The State Government shall ensure the user agency do not carry out mining in the following area, being VDF patches, for which coordinates are as follows.

(Signature)

o/c

- a. Patch 1: situated between $24^{\circ}10'7.81''N$ - $24^{\circ}10'10.63''N$ Latitude and $82^{\circ}36'46.02''E$ - $82^{\circ}36'46.93''E$ Longitude.
- b. Patch 2: situated between $24^{\circ}10'10.45''N$ - $24^{\circ}10'14.32''N$ Latitude and $82^{\circ}36'52.36''E$ - $82^{\circ}36'49.51''E$ Longitude.
- c. Patch 3: situated between $24^{\circ}10'41.18''N$ - $24^{\circ}10'37.02''N$ Latitude and $82^{\circ}36'59.68''E$ - $82^{\circ}36'56.02''E$ Longitude."

A detailed review has been carried out and it has been observed that there are severe technical issues arising for preserving the above VDF patches while carrying out mining operations. If these VDF patches are to be preserved, mining operations will have to be stopped in some sections of the mine in the next 1 years, whereas entire mining operations will have to be stopped from Nigahi OCP within next 4 years. A brief report on above technical issues is prepared and enclosed herewith as Annexure-I. A surface plan, topo sheet and CD containing KML file of above VDF patches are enclosed herewith as Annexure-II, Annexure-III and Annexure-IV respectively.

Further our committed dispatch to VSTPS, NTPC with capacity 4750 MW will be hampered severely and the plant will starve for coal. This is also to submit that payment for CA and NPV has already been made by Nigahi Project for the entire diverted 424.517 Ha Forest Land.

In view of the above, it is humbly requested to kindly consider the proposal of Nigahi OCP for amendment in the said conditions of Forest Clearance letters so that mining may be continued smoothly in the national interest.

Enclosure : As above

Yours faithfully,

Area General Manager,
Nigahi Area, NCL

(Signature)
General Manager
NCL NIGAH I PROJECT

Copy for kind information to:

1. Chief Conservator of Forests, Rewa
2. District Forest Officer, Singrauli
3. GM (Forest), NCL, Singrauli

