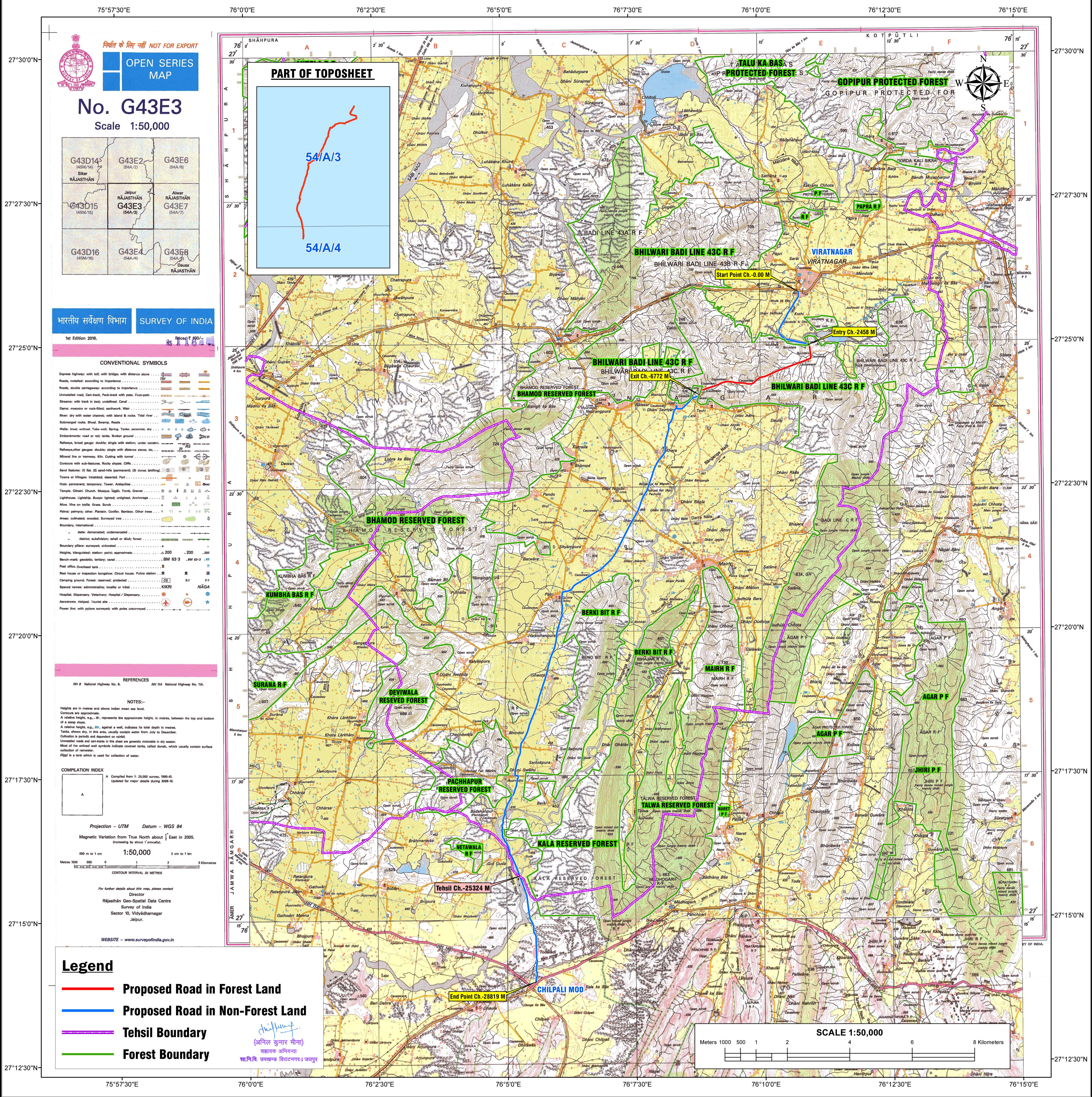


MAP SHOWING GEO-REFERENCE SURVEY OF INDIA TOPOSHEET WITH FOREST BOUNDARY AND PROPOSED ROAD ALIGNMENT IN FOREST AND NON-FOREST AREA

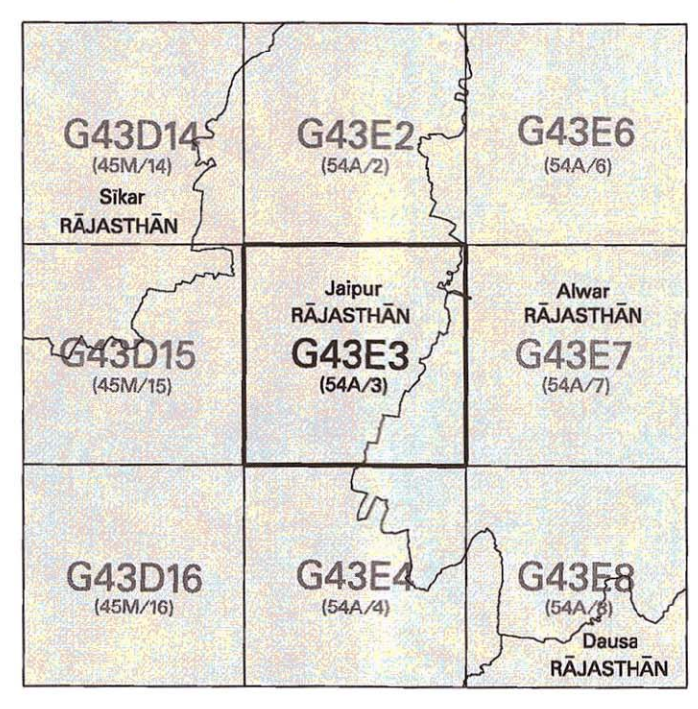
Full title of the Project : "Construction of Widening and Strengthening Road from Viratnagar (NH-248A) to Chilpali Mod (NH-148) Via Teori, Sewra Palri, Palri Tiraha, Ghota, Sawamiki Dhani, Badshahpur, Gudha Baijanathpura, Todalari, Tehsil-Viratnagar, District -Jaipur (Rajasthan)"

Proposal No. : FP/RJ/ROAD/140508/2021 Applied Diversion Area : 4.3140 Ha.



भारत के लिए नहीं NOT FOR EXPORT
OPEN SERIES MAP

No. G43E3
 Scale 1:50,000



भारतीय सर्वेक्षण विभाग SURVEY OF INDIA
 1st Edition 2016.

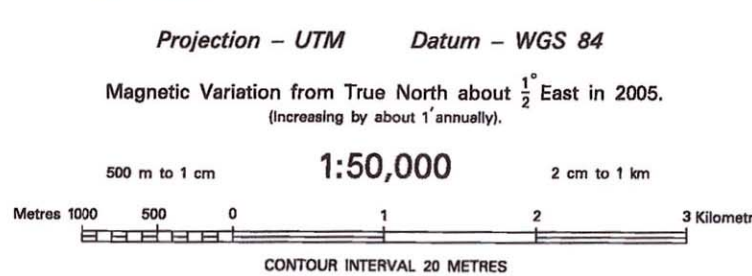
CONVENTIONAL SYMBOLS

Express highway; with toll; with bridge with distance stone	
Roads, metalled; according to importance	
Unmetalled road; Cart-track; Road-track with stone; Foot-path	
Streams with track in bed; unforded; Canal	
Dams; masonry or rock-filled; earthwork; Weir	
River; dry with water channels; with island & rocks; Tidal river	
Submerged rock; Shoal; Swamp; Reeds	
Wells; lined; unlined; Tube-well; Spring; Tank; perennial; dry	
Embankments; road or rail; tanks; Broken ground	
Railways; broad gauge; double; single with station; under construction	
Railways; other gauges; double; single with distance stone; do.	
Mined fire or quarry; Mine; Cutting with tunnel	
Contours with sub-features; Rocky slopes; Cliffs	
Soil features: (1) flat; (2) sand-hill; (3) dunes; (4) salt	
Towns or Villages; inhabited; deserted; Fort	
Historic permanent; temporary; Tower; Adornment	
Temples; Chhatra; Church; Mosque; Light; Tomb; Graves	
Lighthouses; Lightship; Buoy; lighted; unlighted; Anchorage	
Mine; View on terrace; Grass; Scorch	
Palms; palm-tree; other; Platanus; Coffee; Bamboo; Other trees	
Areas; cultivated; wooded; Surveyed tree	
Boundary; International	
state; demarcated; undemarcated	
district; subdivision; taluk or taluk; forest	
Boundary pillars; surveyed; uncoloured	
Heights; triangulated; station; points; approximates	
Bench-mark; geodetic; tertiary; canal	
Post office; Overhead tank	
Rest house or inspection bungalow; Circuit house; Police station	
Camping ground; Forest; reserved; protected	
Special names; administrative; locality or tribal	
Health; Dispensary; Veterinary; Hospital / Dispensary	
Aerodrome; Intelligible; Tourist site	
Power line; with pylons surveyed; with poles unsurveyed	

REFERENCES
 NH 8 National Highway No. 8. NH 15A National Highway No. 15A.

NOTES:-
 Heights are in metres and above Indian mean sea level.
 Contours are approximate.
 A relative height; h.a.; represents the approximate height; in metres, between the top and bottom of a step slope.
 A relative height; h.d.; represents its total depth in metres.
 Tanks, shown dry, in this area, usually contain water from July to December.
 Cultivation is periodic and dependent on rainfall.
 Unmetalled roads and tracks in this sheet are generally mettable in dry season.
 Most of the unmetalled well symbols indicate covered tanks, called dunds, which usually contain surface collection of rainwater.
 Duggi is a tank which is used for collection of water.

COMPILED INDEX
 A. Compiled from 1:25,000 survey, 1960-61.
 Updated for major details during 2009-10.



For further details about this map, please contact:
 Director
 Rajasthan Geo-Spatial Data Centre
 Survey of India
 Sector 10, VidyaDharnagar
 Jaipur.

Legend

- Proposed Road in Forest Land
- Proposed Road in Non-Forest Land
- Tehsil Boundary
- Forest Boundary

(अनिल कुमार मीना)
 सहायक अधिवक्ता
 का.नि.वि. वनसंरक्षक विरतनगर जयपुर

