

**Full Title of the Project:** Diversion of 6.2255 ha. Govt. land under the possession of forest Department as being river bed proposed for mining lease.

File No. : \_\_\_\_\_

Date of Proposal: \_\_\_\_\_

**CHECK LIST SERIAL NUMBER-10**


**Justification for locating project in Forest area.**

Contiguous patches for sustainable mining are available in the river bed area under the ownership of HP Govt. and possession of the Forest Department. Area in Khasra No. 61 measuring 73-17-00 bighas = 6.2255 ha. of mauza Paonta Sahib of Paonta Sahib Tehsil. As such the letter of Intent (No. Udyog- Bhu (Khani-4) Laghu-480/2016-5950 dated 20.08.2016 regarding the auction of minor mineral quarries (Sand, Stone & Bajri) of District Sirmour held on 06.05.2016 & 07.05.2016, the highest annual auction bid for above proposed area offered by **Sh. Tapender Singh Saini S/o Sh. Hardy Singh for mining lease in Tehsil Paonta Sahib, District Sirmour (HP)** the area was awarded to the same for the lease period of 15 years. Being a river bed that gets recharged annually by the natural water flow and absence of tree in the area to be diverted, project may be approved under FCA, 1980. Also as mentioned in joint inspection report of committee, illicit mining that may sometime happen in the area will be thwarted post diversion.


Date.....03/07/2020.


Place.....Paonta Sahib

Forwarded by: -

  
(Tapender Singh Saini)  
User agency.

C/S

  
Range Forest Officer,  
Majra (HP).

  
Divisional Forests Officer,  
Paonta Forest Division,  
Paonta Sahib (HP).