

NUMBER 7 OF VILLAGE SPECIMEN

NUMBER 7 and 12 OF VILLAGE SPECIMEN

R.V.24.G(Revised)

No: 5768305


At : Beda

Taluka : Mahuva

District Bhavanagar

Block/Survey No. 231A/1/Paiki-2
Type of Land Government waste land
Name of Farm :
Block/Survey No.
Other Details : Government

Eligible Land	Area Ha.Are.Sq.Mt.	Account No./Area/Access Ha.Are.Sq.Mt.	Entry No. and Occupants Name
Po.Kha.A -----	136-00-00 -----	349 136-00-00 4.00	Deputy Conservator of Forest, Forest department Bhavnagar (819)
Total Area	136-00-00		
Access Rs.	4.05		
Judy and Privileges Rs.	0.00		
Waterpart Rs.	0.00		
Tenant's Details	Other Rights and Debt Details		
	825, ----- In the exercise of power vested vide Gujarat land revenue Act-1972 Administrative order-3 Collector Bhavnagar order no. Jamin4/1884/2010 Dt.26-07-2010 This land is Transfer to forest department against use of forest land for Ukai Gordha Link canal <825> Government<825> Under Forest and Environment Department, Deputy Conservator of Forest <825>		


Addl. Pri. Chief Conservator of Forests
Land
Gujarat State, Gandhinagar

NUMBER 8-A OF VILLAGE SPECIMEN (Land Ledger)

Village/At : Beda District Bhavanagar
Block No. 349 Taluka : Mahuva
Occupant's Name :

Deputy Conservator of Forest, Forest department Bhavnagar (819)

Record No. of Specimen 6	Block/Survey No. And Part	Area Ha.Are.Sq.Mt.	Access Judy B.Kha.V	Local Cess	Education Cess	Other Cess	Other Details
819	231A/1/Paiki 1	24-03-60	0.81				Village Forest
825	231A/1/Paiki 2	136-00-00	4.05				Government Waste Land
total	2	160-03-60	4.68				

Imh
Addl. Pri. Chief Conservator of Forests
Land
Gujarat State, Gandhinagar

Sub:- To transfer land instead of acquired land for Ukai-Goddha Link canal as compensation for forestation.

The uncultivable Govt. occupied land of Mahuva Taluka Village Beda Survey No.231A/1 Total land Hector : 533-97-81 Sq.mt. of which Hector : 136-00-00 Sq.mt.

- Read:-
1. Administrative order No.3 of Gujarat Land Revenue Rules-1972
 2. Circular No.JMN/3907/1993/A of Revenue Deptt. Dtd: 18/01/08
 3. Proposal Letter of the Executive Engineer, Ver-II Project Division, Vyara Dist Tapi No. Ver-II / PB / Ukai - Goddha link canal/Forest clea. / 3389 Dtd: 07/01/10
 4. Report of the Deputy Collector, Mahuva Letter No.JMN/Vashi/597/2010 Dtd : 15/03/10
 5. Letter No. KASHA/JN/391 Dtd : 28/1/10 of the Executive Engineer, Bhavnagar Irrigation and Maintenance Division, Bhavnagar.
 6. Letter No.MHVD/O&M/Non-agriculture/2237 Dtd. 18/3/2010 of The Executive Engineer, O&M PGVCL Division office, Mahuva
 7. Letter No.CB/NA/307 Dtd.5/3/2010 of The Executive Engineer, Roads & Building, Bhavnagar.
 8. Letter No.DP/R&B/Division/CB/128/2010 Dtd.8/2/2010 of the Executive Engineer, R&B Division, Jilla Panchayat, Bhavnagar
 9. Letter No. Dev/Mahuva/48 Dtd.16/1/10 of Junior Town Planner, Bhavnagar
 10. Letter No.JMN/Industry/5410/1126/A-1 Dtd:19/6/2010

ADMINISTRATIVE ORDER :

The above stated Sr.No.3 the proposal of the Executive Engineer, Ver-2 Project Division, Vyara, Dist. Tapi proposal Dtd.7/1/2010 for acquiring of land of forest department for Ukai-Goddha Link Canal is read over and in compensation of this acquired land proposed to transfer another land to Forest Department for forestation as per Administrative order-3.

Read the Sr.No.4 by that The Deputy Collector of Mahuva has opinioned positively for the open west land which is not reserved for any public / Government purpose, so by this office it is proposed by letter No. JMN/4/649/2010 to get permission from Government to transfer the said government occupied uncultivable land to Forest Department as per demand of Executive Engineer, Ver-2 Project Division, Vyara Dist.Tapi & Read Sr.No.10 the Letter of Revenue depart, Gandhinagar Dtd.19/6/2010 permission has granted to transfer the said land to Forest Department as per the Gujarat land revenue rules-1972 administrative order-3.

The map describing place & position is attached on page No. _____. Which is marked as Red colour at Village : Beda Ta. Mahuva Government occupied west land survey No. 231A/1 Total area Hector 533-97-81 Sq.mt. out of which Hector 136-00-00 Sq.mt. has been transferred as compensation instead of the acquired land for Ukai-Goddha Link canal from Forest department for foresting.

According to received authority as per Land Revenue Rules-1972 order-3 it is hereby ordered that the said land is transferred in the name of Forest & Environment Department of State Government under Deputy Conservator of Forest, Forest Department, Bhavnagar as per the conditions stated below. The boundaries of Land is as under.

BOUNDRIES

- | | |
|---------|--|
| North:- | Survey No.231A/1 of Forest Department. |
| South:- | Land of Gujarat Energy Trans.as demand & Survey No.231A/1. |
| East:- | Land of Survey No. 231A/1 |
| West:- | Land demanded by Gujarat Meri Time Board. |

CONDITIONS :-

1. The land in question will remain in the Government.
2. The land in question be used for the purpose which is given for the purpose.



Regd. S. No. 22917
26/07/2010

English
order

3. The land transferred will be remain on Revenue Head on State Government name & the Forest Department will be as possessing holder. It is conditioned that in the case of retransfer of this land no permission is required from Forest Department under Forest law.
4. The measurement of the land in question will be done by the Executive Engineer, Ver-2 Project Division, Vyara and Forest Department jointly.
5. The land in question will not be declared as Reserve Forest without the pre-permission of the Revenue Department.
6. If land in question is not used for the purpose in time limit then this will be retransfer in the name of Government.
7. If the above conditions will not be followed and infinged the land ordered will be cancelled and the possession will be taken back with construction which may be.

Delivered
Sd/xxxxx
Chitinis to Collector
Bhavnagar

Round seal
Collector Office
Bhavnagar

Sd/xx(D.G.Zalavadia)
Collector
Bhavnagar District
Bhavnagar

To,
Deputy Conservator of Forest,
Forest Department, Bhavnagar

Copy forwarded :-



1. District Development Officer, Bhavnagar
2. Deputy Collector, Mahuva
3. Executive Engineer, Ver-II Project Division, Vyara Dist. Tapi
4. D.I.L.R. Bhavnagar
5. Mamlatdar, Mahuva
6. Taluka Development Officer, Mahuva
7. Talati cum Mantri, Village : Beda Ta. Mahuva

Respectfully copy forwarded :-

1. Deputy Secretary, Revenue Department (JMN)
Sachivalaya, Gandhinagar
2. Section Officer, Revenue Department A-1 branch
Sachivalaya, Gandhinagar

For favour of your Letter No. JMN/Industry/5410/1126/A-1 Dtd. 12-6-2010

TRUE TRANSLATION FROM THE ORIGINAL VERNACULAR



The Contents of this Letter
have been translated by Sd/xx D. Maisuria
who appeared and admitted before me that
document is the true and correct translation of
the original.

I have attested on 26th
September year 2010

Place : Mumbari DHARMESH D. MAISURIA
Serial No. 2286 of 2010 NOTARY
GOVT OF GUJARAT
SURAT DIST. (GUJ.)

Regd. Sr. No. 2286
Date: 26/9/2010

English
order

Donw
Addl. Pri. Chief Conservator of Forests
Land
Gujarat State, Gandhinagar

English Translation of Letter of Executive Engineer, Ver-2 Project, Vyara

Gujarat Government of Gujarat

Narmada, W.R.W.S. & Kalpsar Dept.

Office of the Executive Engineer

Ver-II Project Division,

Surat Dhulia Road, NH-6

Near Petrol Pump,

At.& Po. Vyara

Dist. Tapi PIN – 394650

Phone : 02626- 222090 (Office), 02626 – 221090 (Fax)

e-mail: eeeveryara@gmail.com

No. PB/Ukai-Gordha/Forest Land/2327/2015

dt.12th Aug. 2015

To,
Deputy Conservator of Forest
Near the Bust of Sayajirao
Station Road
Vyara

Sub: Division of Forest land for construction of Ukai-Gordha Line Canal
Pipe line 0.00 to 24.45 Km., open Canal from 24.45 Km to 35.95 Km.

Ref.: Your office letter No.: B/FCA/17/4661/2015-16, Dated 29.07.2015.


Regarding the above subject and reference no., this is to inform that the project Ukai-Gordha link pipeline has been put on hold and in its place now pipeline laying on Kakrapar -Gordha -Vad has been planned.

In view of this it is requested to cancel the proposal for use of Forest Land for passing of pipeline from Ukai-Gordha link Canal pipeline through Forest area.

Sd/-
(S.K.Gamit)
Executive Engineer
Ver-2 Project
Vyara


Copy to


- Deputy Executive Engineer, Ver Canal Project Sub Division No. 6, Mandvi for information.



Addl. Pri. Chief Conservator of Forests
Land
Gujarat State, Gandhinagar

List of Proposals

Help

Using this report, you can view details of proposals. Click on  to print, Click on link button to view Related Document. For Searching, enter any of the values given below

Proposal Year: -All Years- 

Category: -Select All- 

Enter value for Search:

SEARCH

Note :- All areas are in Hectares (ha.)

Sno.	State Name	Proposal No.	RO/Ministry File Number	Proposal Name	Category	User Agency Name	Area (ha.)	Proposal Status	Proposal Physical Received on
1	Gujarat	FP/GJ/MIN/351/1988	8-253/1988-FC	QUARRY LEASE TO GORDHAN BHAI CHEGAN LAL RANA	MINING		1.2131	REJECTED	25 May 1988
2	Gujarat	FP/GJ/MIN/439/1988	8-160/1988-FC	QUARRY LEASE TO GORDHAN DAS CHHAGON LAL RANA	MINING		1.983	REJECTED	06 Apr 1988
3	Gujarat	FP/GJ/MIN/822/1997	510/1997	MINING LEASE BY GORDHANDAS C.RANA	MINING		1.2141	REJECTED	01 Jan 1997
4	Gujarat	FP/GJ/OTHERS/838/2010	8-87/2010-FC	DIVERSION OF 52.2767 HA OF RESERVED FOREST LAND FOR CONSTRUCTION OF UNDER GROUND PIPELINE OF UKAO-GORDHA RIGHT BANK LINK CANAL IN FAVOUR OF EXECUTIVE ENGINEER, VER-II PROJECT DIVISION, VYARA, DIST. SURAT, GUJARAT.	OTHERS		52.2767	IN-PRINCIPLE	28 Sep 2010




(HTTPS://SWACHHBHARAT.MYGOV.IN/)



Power To Empower

(HTTP://WWW.DIGITALINDIA.GOV.IN)

(HTTPS://DATA.GOV.IN/)



(HTTPS://INDIA.GOV.IN/)



(HTTPS://WWW.MYGOV.IN/)

(HTTP://MEITY.GOV.IN/)



(HTTP://WWW.PMINDIA.GOV.IN/EN/)



(HTTP://WWW.NIC.IN/)



MeitY

© Content Owned, Updated and Maintained by Ministry of Environment, Forest and Climate Change, Government of India

Terms & Conditions (<https://parivesh.nic.in/TermsandConditions.aspx>) | Privacy Policy (<https://parivesh.nic.in/PrivacyPolicy.aspx>) | Copyright Policy

(<https://parivesh.nic.in/CopyrightPolicy.aspx>) | Hyperlinking Policy (<https://parivesh.nic.in/HyperlinkingPolicy.aspx>) | Accessibility Statement

(<https://parivesh.nic.in/Accessiblitystatement.aspx>) | Disclaimer (<https://parivesh.nic.in/Disclaimer.aspx>) | Contact Us (<https://parivesh.nic.in/contact.aspx>)

For any Technical support, Please Contact EFCCID, NIC, New Delhi, [monitoring-fc\(at\)nic\(dot\)in](mailto:monitoring-fc(at)nic(dot)in)

Donw
Addl. Pri. Chief Conservator of Forests
Land
Gujarat State, Gandhinagar