

FORM - A

Form for seeking prior approval of Central Government under section 2 of the Forest(Conservation) Act, 1980 for Diversion of fresh forest area

PART - I

(To be filled up by User Agency)

A. General Details

A-1. Project Details

- (i). Proposal No. : FP/OR/TRANS/39618/2019
- (ii). Name of Project for which Forest Land is required : For construction of a 132 KV 2 phase Transmission line from exiting 220/132/33 KV Grid sub-station at Therubali to proposed 132/25 KV switch yard of RTSS Bhalumaska of Odisha Power Transmission Corpor
- (iii). Short narrative of the proposal and Project/scheme for which the forest land is required : Odisha Power Transmission Corporation Limited (OPTCL), a Govt. of Odisha undertaking is mainly installed for construction and to facilitate effective transfer of power within & across the districts of the state. The mission is to build a state grid as well as to support the National grids. The propo
- (iv). State : Orissa
- (v). Category of the Project : Transmission Line
- (vi). Shape of forest land proposed to be diverted : Linear
- (vii). Estimated cost of the Project(Rupees in lacs) : 213592689
- (viii). Total Area of Forest Land proposed for diversion(In ha.): 14.661
- (ix). Non-Forest Land required for this project(In ha.): 65.184
- (x). Total period for which the forest land is proposed to be diverted(In years): 99

A-2. Details of User Agency

- (i). Name : ODISHA POWER TRANSMISSION CORPORATION LIMITED
- (ii). Address1 : EHT CONSTRUCTION DIVISION, RAYAGADA.
- (iii). Address2 : NIL
- (iv). State : Orissa
- (v). District : Rayagada
- (vi). Pin : 765002
- (vii). Landmark : NIL
- (viii). Email address : ehctc.div.rgd@optcl.co.in
- (ix). Landline Telephone No. : 663-2540032
- (x). Fax No. : 663-
- (xi). Mobile No. : 9438907631
- (xii). Website (if any) : NIL
- (xiii). Legal status of User Agency : State Government

A-3. Details of Person Making Application

- (i). First Name: Nihar
- (ii). Middle Name: Ranjan
- (iii). Last Name: Ray
- (iv). Gender: Male
- (v). Designation: DGM
- (vi). Address 1: EHT CONSTRUCTION DIVISION, RAYAGADA.
- (vii). Address 2: NIL
- (viii). State: Orissa
- (ix). District: Rayagada
- (x). Tehsil: Rayagada
- (xi). Pin: 765002
- (xii). Landmark: NIL

Ray
08/8/19
Deputy General Manager
EHT (CON) Division, OPTCL
Rayagada

(xiii). Email Address: ehctc.div.rgd@optcl.co.in

(xiv). Landline Telephone No.: 663-2540032

(xv). Fax No.: NIL

(xvi). Mobile No.: 9438907159

(xvii). Copy of documents in support of the competence/authority of the person making this application to make application on behalf of the User Agency:

B. Details of land required for the Project

B-1. Details of proposal seeking prior approval of Central Government under the Act for diversion of forest land for the Project already submitted in the past

List of proposal submitted in Past							
S.no	Proposal Status.	Proposal No.	Moef File No.	Area Proposed for Diversion(Ha.)	Area Diverted(Ha.)	Date of In-Principle Approval	Date of Final Approval
NIL							

B-2. Details of forest land proposed to be diverted

B-2.1 Details of Divisions involved


Details of Divisions involved			
S.no	Division Name	Forest Land(ha.)	Non-Forest Land(ha.)
1.	Rayagada	14.661	65.184

B-2.2 Details of Districts involved

District wise breakup			
S.no	District Name	Forest Land(ha.)	Non-Forest Land(ha.)
1.	Rayagada	14.661	65.184

B-2.3 Village wise breakup

Villages wise breakup			
S.no	Village	Forest Land(ha.)	Non-Forest Land(ha.)
1	Elangalpadu	0	0.895
2	Gujulpadu	1.127	0.14
3	Burujugura	0.499	1.551
4	Deopur	0	2.758
5	Santabadigaon	0	2.248
6	Dumuriguda	0	0.867
7	Khedapada	0	2.635
8	Gauragura	1.038	1.135
9	Palipinda	1.321	0.026
10	Balikhamar	0	1.942
11	Sankulpadar	0	0.554
12	Paikpara/ Mukundapur Sasan	0	3.963
13	Pujharigura	1.01	0.154
14	Embaliguda	0.453	4.424
15	Ambaguda	0	1.505
16	Gariaseskhal	0	2.208
17	Lachhimpur	0	2.227
18	Bheja	0	8.961





Deputy General Manager
EHT (CON) Division, OPTCL
Rayagada

19	Belkana	2.453	3.994
20	Kirkalpadu	2.403	0.313
21	Damnima	0	1.749
22	Jamugura	0.655	1.219
23	Janibidhi	0	1.002
24	Baladia	0.672	2.959
25	Kanipai	0	0.261
26	Kotlanga	1.57	1.69
27	Sikapai	0.062	1.444
28	Bishipaska	0.087	2.879
29	Bhalumaska	1.068	0.819
30	Rivalkana Reserve Forest	0.243	0
31	Birida	0	4.194
32	Lilibadi	0	4.468


B-2.4 Component wise breakup


Component wise breakup			
S.no	Component	Forest Land(ha.)	Non-Forest Land(ha.)
1	Transmission Line	14.661	65.184

C. Maps of forest land proposed to be diverted

Division 1. : Rayagada		
<p>(i). Area of forest land proposed to be diverted(in ha.) : 14.661</p> <p>(ii). : Linear</p> <p>(b). No. of Segments : One</p>		
Segment wise details		
Segments	Segment Area(in ha.)	Kml File of Segments
1.	14.661	 View File
<p>(iii). Copy of Survey of India Toposheet indicating boundary of forest land proposed to be diverted: </p> <p>(iv). Scanned copy of the Geo-referenced map of the forest land proposed to be diverted prepared by using GPS or Total Station: </p>		


D. Justification for locating the Project in forest land and details of alternatives examined:

- (i). Copy of note containing justification for locating the Project in forest land: 
- (ii). Whether a copy of map indicating location of alternative examine is required to be provided: Yes

- (a). Copy of map indicating location of alternative examined: 

E. Employment likely to be generated

- (i). Whether the Project is likely to generate employment?: Yes
- (ii). Permanent/Regular Employment(Number of persons): 100


 08/08/19
 Deputy General Manager
 EHT (CON) Division, OPTCL
 Rayagada

(iii). Temporary Employment(Number of person-days): 1500

F. Displacement of People due to the Project, if any.

(i). Whether Project involves displacement?: No

G. Details of Cost-Benefit analysis for the Project

(i). Whether the Project requires Cost-Benefit analysis?: No

H. Status of Environmental Clearance

(i). Whether the Project requires Clearance under the Environment (Protection) Act 1986 ? : No

I. Status of Wildlife Clearance

(i). Whether the Project or a part thereof is located in any Protected Area or their Eco sensitive zone? : No

J. Applicability of special provisions governing Scheduled Areas

(i). Whether the Project or a part thereof is located in a Scheduled Area? : No

K. Status of settlement of rights under the Forest Rights Act, 2006 on the forest land proposed to be diverted

(i). Whether the process for settlement of Rights under the Forest Rights Acts 2006 on the forest land proposed to be diverted has been completed? : No

L. Details of land identified for Compensatory Afforestation

(i). Whether non-forest or Revenue forest land is required to be provided by User Agency?: No

(ii). Whether the area of non-forest land or Revenue forest land required to be provided by User Agency for raising Compensatory Afforestation is less than area of forest land proposed to be diverted ? : No

(iii) . Reason for not providing Non-Forest Land: For laying of transmission lines

Additional information Details

Documents		
S.No	Documents	Remarks
1		Degraded forest land is required for CA

Print page

Day
09/08/19
Deputy General Manager
EHT (CON) Division, OPTCL
Rayagada