वन संनिधि मानचित्र : वनमंडल - बस्तर

टोपोशीट क्रमांक - 65 - I - 04 / 05

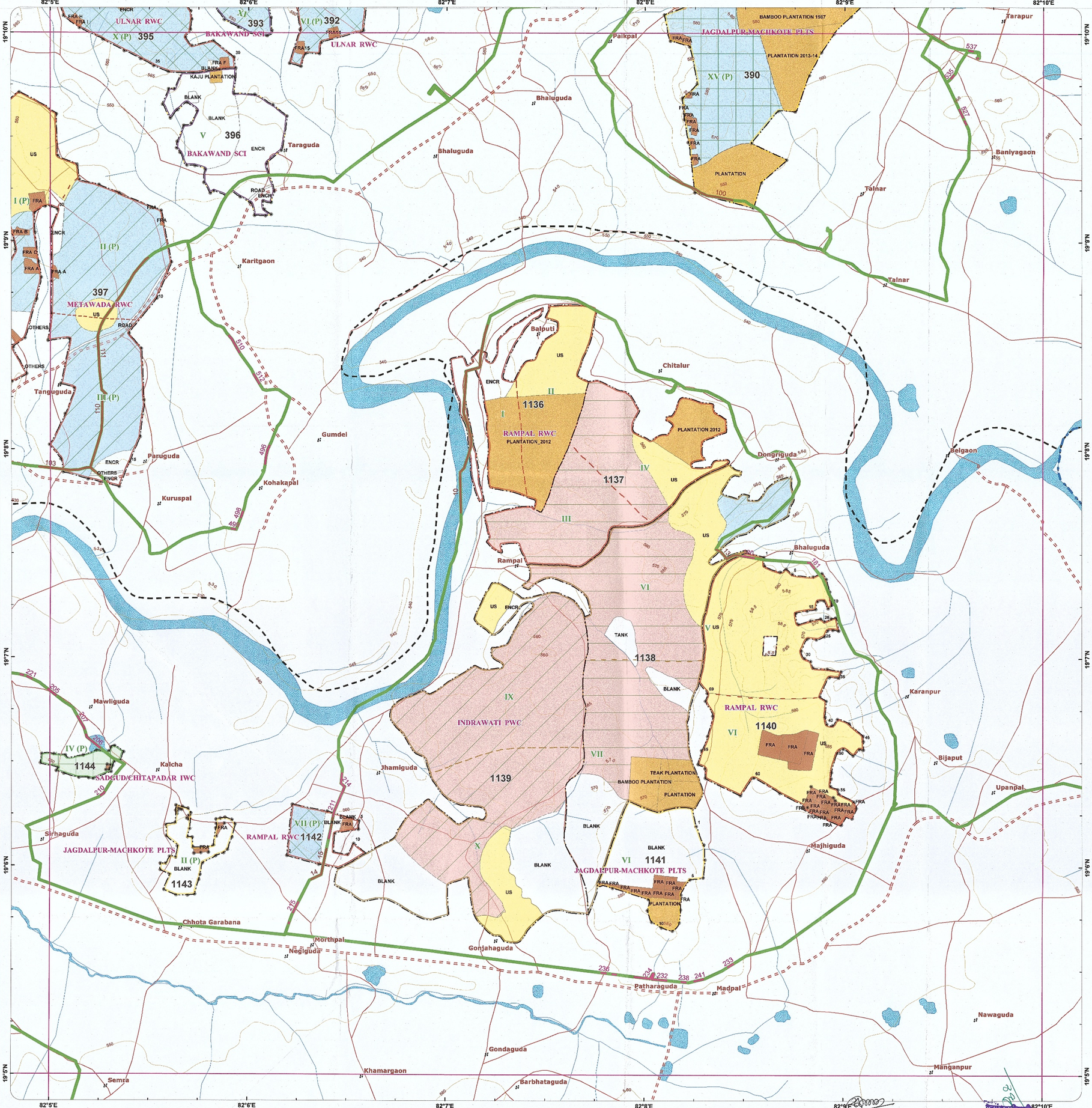

(वन आवरण मानचित्र 1:50,000)

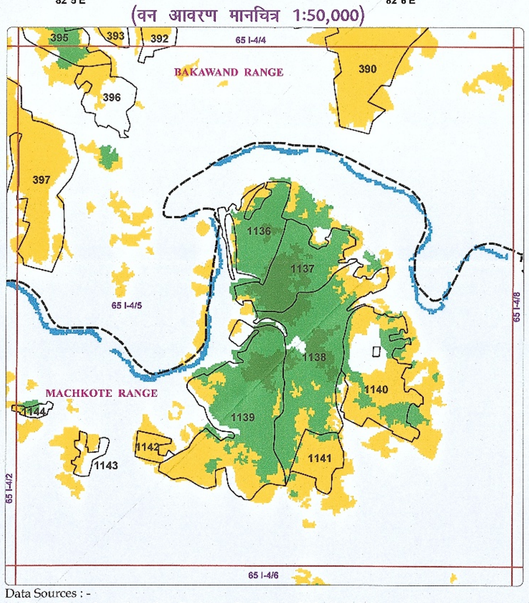

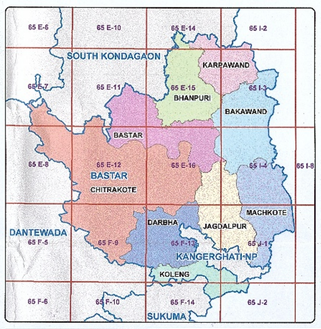

INDEX TO SHEETS

65 I-4/1	65 I-4/4	65 I-4/7
65 I-4/2	65 I-4/5	65 I-4/8
65 I-4/3	65 I-4/6	65 I-4/9

N W E S

(REFER TO THIS MAP AS - 1 : 15,000 SCALE)

750 375 0 750 1,500

Meters

वन सीमा
वनमंडल की सीमा
परिक्षेत्र की सीमा
कक्ष की सीमा
नदी, नाला
पक्की सड़क
कच्ची सड़क
पगडंडी
गाँव
कन्टूर
जलक्षेत्र
अतिघना
सघन वन
विरल वन
झाड़ियाँ
रिक्त वन
जलक्षेत्र

कार्यवृत्त	पातन श्रेणी	कूप
SCI WC प्रवरण सह सुधार		
IWC सुधार कार्यवृत्त		
RWC पुर्नस्थापन कार्यवृत्त		
PWC संरक्षण कार्यवृत्त		
PLTS WC वृक्षारोपण कार्यवृत्त		

अंडर स्टॉक	US	परिपक्व आयु वर्ग		स्थल गुण श्रेणी	I	II	III	IVa	IVb
रिक्त	Blank/Others	मध्यम आयु वर्ग		साल वन					
अतिक्रमण	Encr	युवा आयु वर्ग		मिश्रित वन					
वनग्राम	FV	सस्य घनत्व ..5	प्रजाति सूचक .अं	सागौन वन					
वृक्षारोपण	Plantation								

Data Sources :-
1. Forest Boundaries based on Divisions Stock Map Scale (1:15,000)
2. Topographical Features taken from SOI Digital Data (1:50,000)
3. Vegetation Map based on Forest Survey of India Report - 2017

Disclaimer: - The Map provided is subject to inherent discrepancy amongst layers associated with incompatibility between different platforms of reference (LCC & WGS 84 etc.) and probable human error angle in digitization. The user agency is advised to use the features of map subject to prior authentication & supervision by the authorized person of the concerned forest divisions. The FMIS Division shall not be responsible for any complications (legal or otherwise) arising out of this maps.

उपवन मण्डलाधिकारी
जगदलपुर (बा.) उपवन मण्डल
जगदलपुर

वन परिक्षेत्र अधिकारी
मांचकोट परिक्षेत्र

Map Sabject - Diversion of forest land for non-forest purpose under Forest Conservation Act, 1980 Proposed for Bharat Net Phase-II Bastar Division"Bharat Net project which is a GOI initiative under this project,connectivity will be provided at 5,987 GPS Blocks through optic fiber cable laying of approximately 32,466 KM The laying of Optical Fiber cable of 32,466 KM will invoice 26 districts across the State, area-8346ha.regarding.(Reg.No.FP/CG/OFC/42567/2019)

JCEO. Chhattisgarh Infotech Promotion Society CHIPS, 2nd Floor. SDC Building Civil Line. Raipur (C.G.)

Forest_Route
Revenue_forest_Patches
Proposed_OFC_Route
Forest_Area
Revenue_Forest

MAP PREPEARED BY
Programmer/Asstt. Programmer
Name
Signature

STOCK MAP OF MACHKOTE RANGE

BASTAR DIVISION, JAGDALPUR (C.G.)

SCALE 1 : 15,000	PERIOD :
Prepared by DRAUGHTSMAN	
Stock Mapping by FOREST RANGER	DIVISIONAL FOREST OFFICER WORKING PLAN DIVISION, JAGDALPUR

Data Source(s) :
1. Forest Boundaries are based on Stock Map (Scale 1 : 15,000)
2. Natural Features are based on Digital SOI Data (Scale 1 : 50,000)

Digitally Compiled and Printed at : GIS CELL, F.M.I.S. DIVISION, RAIPUR

Prepared and Printed by :- GIS Cell
Forest Management Information System Division, Raipur