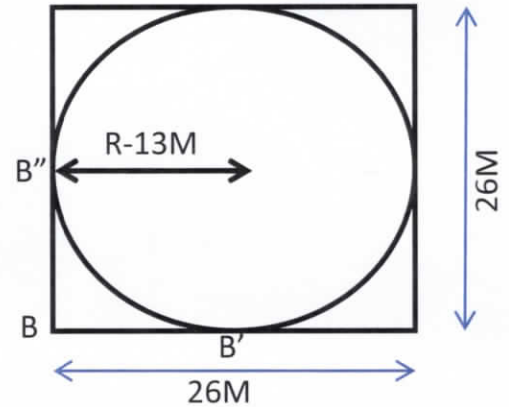
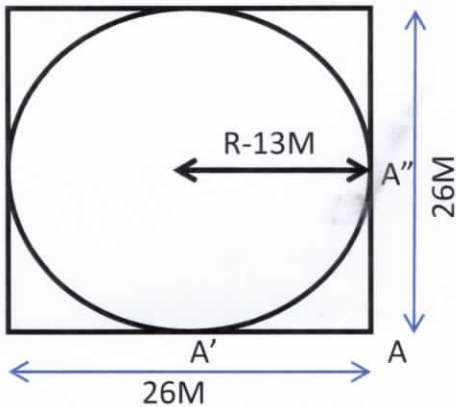
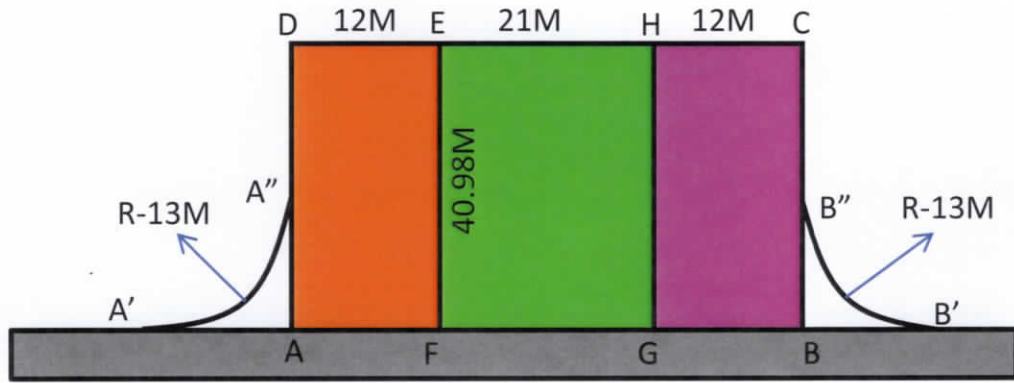
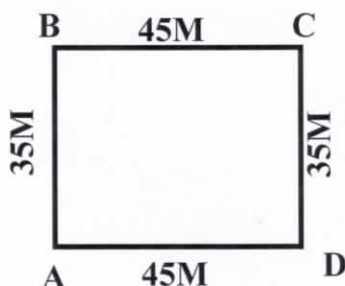


Area Calculation Sheet of M/S Bharat Petroleum Corporation Limited by Proposed a MS/HSD Retail Outlet Site Situated at Village Raura Kalan & Mehandinagar Khasra No. 222 & 154 Along R.H.S. of Rampur-Bareilly Road (NH-24 New NH-530) In Km.207 Chainage 206.180 Tehsil- Milak, District- Rampur, U.P.



Area in ha (Proposed PF Land)				
	Name of Location	Length in meter	width in meter	Area in smt
ID	Area of A'AA'' = B'BB''			
1	Area of Square (26Mx26M=676.000 Sq M)	26	26	676
2	Area of Circle (3.142x13x13=530.998 smt)			531
3	Area of A'AA'' = 676-530.998/4=36.2505smt			36.25
4	Area of B'BB''			36.25
5	Area of AFED	40.98	12	491.76
6	Area of GBCH	40.98	12	491.76
7	Area of Entry (3+ 5)			528.01
8	Area of Exit (4 + 6)			528.01
9	Area of EFGH	40.98	21	860.58
	Total Area of Proposed PF Land(7+8+9)			1916.60
Total Area of Proposed PF Land is 0.1917 hectare				

Area of Non Forest Land/Private Land



Area of Non Forest Land/Private Land ABCD

= Area of ABCD

= 35x45

= 1575 Square Meter

Area of Non Forest Land/Private Land is 0.1575 hectare

Total Area (Forest Land + Private Land) = 0.1917+0.1575 = 0.3492Hectare

श्री ३१/०८/२०२०
संजय आनन्द
प्रादेशिक प्रबन्धक (रिटेल)
भारत पेट्रोलियम कॉर्पोरेशन लि०
बरेली टेरिटरी