

**Full Title of the Project:** Improvement and Augmentation of WSS Thaplal.

**File No.:** FP/JK/WATER/140512/2021.

**Date of Proposal:** 03.04.2021


### JOINT INSPECTION REPORT


On **14.06.2021**, the Range Officer North alongwith concerned Block Officer, Beat Guard and representative(s) of the User Agency i.e. the Executive Engineer, Jal Shakti (PHE) Division Udhampur conducted joint verification of the proposed water supply alignment titled **Improvement and Augmentation of WSS Thaplal**.


Forest Compartment No.	Particulars	Length in meters	Width of road (in meter)	Area in sq. mt.
27a/N	Laying out of Water Supply Pipes of 3" dia.	1600	1	1600
	Construction of Collection Tank at Source	2	2	4
Total				1604Sqm. (0.1604 ha)


- On conducting inspection of the proposed alignment, it is found that the land required by the User Agency is a forest land measuring **0.1604 ha** of compartment No. 27a/N (North Range, Ramnagar Forest Division).
- The proposed requirement of land is unavoidable and barest minimum forest area i.e. **0.1604 ha**.
- The User Agency has not violated the provision of Forest (Conservation) Act, 1980.
- There is no tree involved in the proposed alignment for laying out 3" dia pipes and construction of Collection Tank at Source.

  
B.O. Khatu

  
Forest Range Officer  
North Range  
Ramnagar

  
Asstt. Ex. Engineer  
P.H.E Sub. Division  
Ramnagar

  
Divisional Forest Officer  
Ramnagar Forest Division  
Ramnagar

  
Executive Engineer  
Jal Shakti (PHE)  
Division Udhampur