



कार्यालय अधिशासी अभियन्ता
निर्माण खण्ड लोक निर्माण विभाग-ऊखीमठ (रूद्रप्रयाग)
Office of the Executive Engineer, C.D, P.W.D. Ukhimath



उत्तराखण्ड शासन

E-Mail: ukhimathpwd@yahoo.in

Phone & Fax:- 01364-284239

पत्रांक
सेवा में,

2473 / 13 सी०

दिनांक 07/08/2021

✓ उप वन संरक्षक,
रूद्रप्रयाग वन प्रभाग
रूद्रप्रयाग।

विषय:- मा०मु०जी की घो० सं० 553/2015 के अन्तर्गत नारायणकोटी से कुठेड़ा-देवसाल तक मोटर मार्ग के निर्माण हेतु 0.885 है० वनभूमि का लोक निर्माण विभाग को हस्तान्तरण के सम्बन्ध में।

Online Proposal Number:— FP/UK/ROAD/48585/2020

सन्दर्भ:- आपका पत्रांक 339/12-1(2) दिनांक 06-08-2021।

महोदय,


उपरोक्त विषयक सन्दर्भित पत्र के क्रम में उक्त मोटर मार्ग की वनभूमि हस्तान्तरण पत्रावली ऑनलाईन (Proposal Number FP/UK/ROAD/48585/2020) समस्त औपचारिकताओं के उपरान्त मूल प्रति सहित चार प्रतियों में एवं ऑनलाईन पार्ट-I हस्ताक्षरोपरान्त अभिम आवश्यक कार्यवाही हेतु आपको प्रेषित किये जा रहे हैं।

अतः आपसे अनुरोध है कि कृपया उक्त प्रस्ताव पर अभिम आवश्यक कार्यवाही करने की कृपा करें।

संलग्न:- 1 - प्रस्ताव मूल प्रति सहित 4 प्रतियों में।

2 - ऑनलाईन पार्ट- I मूल प्रति सहित 4 प्रतियों में।

भवदीय,

 07/08/2021

अधिशासी अभियन्ता

निर्माण खण्ड लोक निर्माण विभाग

ऊखीमठ, (रूद्रप्रयाग)


पत्रांक

/ 13 सी०

दिनांक

/08/2021

प्रतिलिपि:- जिलाधिकारी, रूद्रप्रयाग को सूचनार्थ प्रेषित



अधिशासी अभियन्ता
निर्माण खण्ड लोक निर्माण विभाग
ऊखीमठ, (रूद्रप्रयाग)

FORM - A

Form for seeking prior approval of Central Government under section 2 of the Forest(Conservation) Act, 1980 for Diversion of fresh forest area

PART - I
(To be filled up by User Agency)

A. General Details**A-1. Project Details**

- (i). Proposal No. : FP/UK/ROAD/48585/2020
(ii). Name of Project for which Forest Land is required : Construction of Narayankoti to Kotheda-Devshal motor road
(iii). Short narrative of the proposal and Project/scheme for which the forest land is required : Currently, due to motorway deprivation, the local people have to walk for basic amenities such as education, health, in Ukhimath, the development block of Kedarnath in Vidhan Sabha constituency, Rudraprayag district (total population 340). With the construction of the said motorway, the village Devs
(iv). State : Uttarakhand
(v). Category of the Proposal : Road
(vi). Shape of forest land proposed to be diverted : Linear
(vii). Estimated cost of the Project(Rupees in lacs) : 17.84
(viii). Area of forest land proposed for diversion(in ha.): 0.885
(ix). Non-forest land required for this project(in ha.): 0.788
(x). Total period for which the forest land is proposed to be diverted(in years): 99

A-2. Details of User Agency

- (i). Name : EECDPWDUKM
(ii). Address1 : EXECUTIVE ENGINEER, CONST. DIVISION, PWD UKHIMATH, RUDRAPRAYAG
(iii). Address2 : NIL
(iv). State : Uttarakhand
(v). District : Rudraprayag
(vi). Pin : 246469
(vii). Landmark : NEAR ONKARESHWAR TEMPLE
(viii). Email address : ukhimathpwd@yahoo.in
(ix). Landline Telephone No. : 1364-284239
(x). Fax No. : 1364-284239
(xi). Mobile No. : 9675898652
(xii). Website (if any) : NIL
(xiii). Legal status of User Agency : State Government

A-3. Details of Person Making Application

- (i). First Name: Andeep
(ii). Middle Name: NIL
(iii). Last Name: Rana
(iv). Gender: Male
(v). Designation: Assistant Engineer
(vi). Address 1: Construction Division, PWD, Ukhimath (Rudraprayag) - 246469
(vii). Address 2: NIL
(viii). State: Uttarakhand
(ix). District: Rudraprayag
(x). Tehsil: NIL
(xi). Pin: 246469
(xii). Landmark: Near Onkareshwar Temple
(xiii). Email Address: ukhimathpwd@yahoo.in
(xiv). Landline Telephone No.: 1364-284239
(xv). Fax No.: 01364284239
(xvi). Mobile No.: 7055570245
(xvii). Copy of documents in support of the competence/authority of the person making this application to make application on behalf of the User Agency:

B. Details of land required for the Project

- B-1. Details of proposal seeking prior approval of Central Government under the Act for diversion of forest land for the Project already submitted in the past

List of proposal submitted in Past							
S.no	Proposal Status	Proposal No.	Moef File No.	Area Proposed for Diversion(Ha.)	Area Diverted(Ha.)	Date of In-Principle Approval	Date of Final Approval
NIL							

B-2.

B-2.1 Details of Divisions involved

Details of Divisions involved			
S.no	Division Name	Forest Land(ha.)	Non-Forest Land(ha.)
1.	Rudraprayag	0.885	0.788
Total		0.885	0.788

B-2.2 Details of Districts involved

District wise breakup			
S.no	District Name	Forest Land(ha.)	Non-Forest Land(ha.)
1.	Rudraprayag	0.885	0.788
Total		0.885	0.788






B-2.3 Village wise breakup

Villages wise breakup			
S.no	Village	Forest Land(ha.)	Non-Forest Land(ha.)
NIL			


B-2.4 Component wise breakup


Component wise breakup			
S.no	Component	Forest Land(ha.)	Non-Forest Land(ha.)
1	muck dumping 1	0.023	0
2	muck dumping 2	0.0375	0
3	muck dumping 3	0.0375	0
4	Construction of motor road	0.787	0.7875
Total		0.885	0.7875

C. Maps of forest land proposed to be diverted

Division 1. : Rudraprayag											
(i). Area of forest land proposed to be diverted(in ha.) : 0.885											
(ii). Nature of the Project: Linear											
(b). No. of Segments : One											
<table border="1"> <thead> <tr> <th colspan="3">Segment wise details</th> </tr> <tr> <th>Segments</th> <th>Segment Area(in ha.)</th> <th>Kml File of Segments (To view KML file on google the same may be downloaded and then open if in google earth install in your computer).</th> </tr> </thead> <tbody> <tr> <td>1.</td> <td>0.885</td> <td>  View File </td> </tr> </tbody> </table>			Segment wise details			Segments	Segment Area(in ha.)	Kml File of Segments (To view KML file on google the same may be downloaded and then open if in google earth install in your computer).	1.	0.885	 View File
Segment wise details											
Segments	Segment Area(in ha.)	Kml File of Segments (To view KML file on google the same may be downloaded and then open if in google earth install in your computer).									
1.	0.885	 View File									
(iii). Copy of Survey of India Toposheet indicating boundary of forest land proposed to be diverted: 											
(iv). Scanned copy of the Geo-referenced map of the forest land proposed to be diverted prepared by using GPS or Total Station: 											

D. Justification for locating the Project in forest land and details of alternatives examined:

- (i). Copy of note containing justification for locating the Project in forest land: 
- (ii). Whether a copy of map indicating location of alternative examine is required to be provided: Yes

- (a). Copy of map indicating location of alternative examined: 

E. Employment likely to be generated

- (i). Whether the Project is likely to generate employment?: Yes
- (ii). Permanent/Regular Employment(Number of persons): 0
- (iii). Temporary Employment(Number of person-days): 2197

F. Displacement of People due to the Project, if any

Mony
E.E.E.

(i). Whether Project involves displacement?: No

G. Details of Cost-Benefit analysis for the Project

(i). Whether the Project requires Cost-Benefit analysis?: No

H. Status of Environmental Clearance

(i). Whether the Project requires Clearance under the Environment (Protection) Act 1986 ? : No

I. Status of Wildlife Clearance


(i). Whether the Project or a part thereof is located in any Protected Area or their Eco sensitive zone? : No

J. Applicability of special provisions governing Scheduled Areas

(i). Whether the Project or a part thereof is located in a Scheduled Area? : No

K. Status of settlement of rights under the Forest Rights Act, 2006 on the forest land proposed to be diverted

(i). Whether the process for settlement of Rights under the Forest Rights Acts 2006 on the forest land proposed to be diverted has been completed? : Yes

(a). Copy of documentary evidence in support of settlement of rights under the Forest Rights Act, 2006 on the forest land proposed to be diverted: 




















L. Details of land identified for Compensatory Afforestation



(i). Whether non-forest or Revenue forest land is required to be provided by User Agency?: Not Applicable

(ii). Whether the area of non-forest land or Revenue forest land required to be provided by User Agency for raising Compensatory Afforestation is less than area of forest land proposed to be diverted ? : Not Applicable

(iii) . Reason for not providing Non-Forest Land: Not Applicable

Additional information Details

Documents		
S.No	Documents	Remarks
1		Administrative and Financial
2		Bar Chart with index counter signed by DFO
3		Benefited villages Families Population Certificate
4		Category wise RF civil soyam Van panchayat and private napland Notified forest land etc land length width and area in Ha
5		Certificate by DM- Forest Right Act 2006 in MoEF revised prescribed form
6		Certificate by user agency for complying the condition imposed in Standard Condition
7		Certificate from the DM that no alternative suitable non-forest land
8		Certificate of felling minimum trees during the project work
9		Certificate- work has not been started
10		Check list Fact sheet Other imp details
11		Copy of documents in support of the competence authority of the person making this application to make application on behalf of the User Agency
12		Copy of Survey of India Toposheet indicating boundary of forest land proposed to be diverted
13		Cost of the forest land and lease rent certificate by DM
14		Details of the trees with their scientific name in RF Civil Soyam Van Panchayat Private Notified land and in Nap Lands
15		Felling of Oak trees Certificate
16		Geologist Report Govt approved Geologist
17		If the project area is within 10 Km radius of NP or Centuary Comments No objection certificate of CCF Wild Life has to be provided
18		Land schedule for RF signed by DFO and civil soyam Van panchayat and private nap landsigned by DM
19		Muck disposal plan



E. E.

20		No historicalmonumental or relegeous place will be effected certificate reg by DMDFO
21		No voilation has taken place, FC Act 1980 reg
22		NOC from local Gram Sabha
23		Note containing justification for locating the Project in forest land
24		NPV calculation certificate as per Hon ble Supreme court MoEForders by DFO
25		Preliminary Joint Inspection report by user agency forest department revenue department
26		Scanned copy of the Georeferenced map of the forest land proposed to be diverted prepared by using GPS
27		Task Force report
28		Undertading to provide alternative fuelwood kerosene or LPG to labours involved in project
29		Undertaking by the User Agency to bear the cost of Road side gap filling plantation by user agency
30		Undertaking of payment of NPV if Hon ble Supreme Court increases the rates of NPV by user agency
31		Undertakoing regarding no animal will be effected adversely by the project
32		Whather project area is a part of National Park or sanctuary and airal distance of the project from National Park or sanctuary signed by DFO
33		Comperative chart showing statement of both alignment or alternate site explored for the proposed project and reasons for their rejection duly countersigned by DFO
34		Full File
35		objections remove letter 04-02-2021
36		Objections remove & receiving letter
37		Objections remove Dated 03-08-2021

M. M. M.
J. E. E.