


# JOINT INSPECTION REPORT

## FOREST CONSERVATION ACT 1980


S/L	Particulars	Details
1	Name of Project	Development of Tourist Infrastructure at Saptya Kanya at Tumin Lingee Constituency in South Sikkim.
2	Brief Project Report	The objective of the Project is to develop a Circuit having tourist potentials in a planned and prioritized manner. The project shall create employment opportunities for the local population. There are number of infrastructure development by the local population in these areas in the form of home stays. The recent statistics shows that the domestic as well as international tourists are showing great interest in adventure and eco-tourism and these places have ample scope and opportunities for the same. The projects emphasizes on the development of basic amenities for the tourists visiting these areas.
3	Date of Joint Inspection	17.11.2016
4	Participants a) Name b) Designation c) Department	1.Sanjeev.Kr.Rai. R.O.(T)Lingmoo 2.Himalaya.Gautam J.E.Tourism Deptt. 3.Sata.Bir.Chettri Revenue Supervisor Land Revenue Deptt
5	Details of Land in Hectares a. Private Land b. Forest Land c. Total Land involved	<del>Nil.</del> 0.9085 hectare 0.7692 hectare
6	<u>Legal Status of Forest Land</u> a. Gaucharan b. Khasmal c. Reserve Forest d. Road Reserve e. Any other	Nil. Nil. 0.7692 hectare Nil.
7	Legal status of the private land as per the 1951-52 records. (Details of private land to be attested and attested copy of the cadastral map)	Nil.
8	Item wise break up of forest land required as per project.	Reserve Forest 0.7692 hectare
9	Whether any National Park/ Wild Life Sanctuary involved or not	No.
10	Type of vegetation a. Top Canopy b. Middle Canopy c. Ground Canopoy	Utish,Kimbu,Panisaj,Siris,etc. Malata,Omfi,Bepari,Gokul etc. Dhokrey,Amala,Kamley,Kuletro,Kibu etc.


	Category of Density a. Very Dense b. Dense c. Open	Dense
12	No. of trees/poles	28 Nos
13	Herbs, Shrubs & Siblings.	2700 Nos
14	Topography of the project area, Soil type of forest area	---
15	Brief observation of the inspection team	The proposed area is the best selected out of all alternative explored on ecological and environment ground. The area is the barest minimum required for the project and involves less no of trees to be felled.
16	Sketch map of the proposed project area showing the details and alignment	Enclosed.
17	Enumeration list of the trees/poles/shrubs and medical herbs/firewood	Enclosed.
18	Any other note worthy observations	---
19	Certificate of D F O (T) concerned if tree felling is not involved.	---

  
**HIMALAYA GAUTAM**  
**JUNIOR ENGINEER**  
**TOURISM & CIVIL AVIATION**

  
**SANTA BDR CHETTRI**  
**REVENUE SUPERVISOR**  
**LAND REVENUE DEPARTMENT**  
 Engineer VL, 3 Circle  
 Land Revenue & Disaster Management

  
**SANJEEV KUMAR RAI**  
**RO (TERRITORIAL)**  
**LINGMOO RANGE**

  
**PALZOR ONGDA BHUTIA**  
**ACF (TERRITORIAL)**  
**RABONG SUBDIVISION**

  
**R.P SHARMA**  
**DFO (TERRITORIAL)**  
**SOUTH DIVISION**  
 Divisional Forest Officer  
 Territorial South Division  
 Forest Env. & W/L Mangt. Deptt.  
 Govt. Of Sikkim

Palzor O. Bhutia  
 Assistant Conservator of Forest  
 Rabong (T) Sub-Division  
 FEWMD