



CENTRAL COALFIELDS LIMITED
(A subsidiary of Coal India Limited)
Office of the Project Officer,
KDH OCP, North Karanpura Area
Dist: Ranchi (Jharkhand).



Ref. No.: PO/KDH/Forest/22-23/67

Date: 10.07.2022

To
The Divisional Forest Officer
Ranchi Division
Van Bahwan, Ranchi

Subject: Compliance to the queries raised by MoEF&CC
Ref : 1. MoEF&CC letter File No. 8-62/2018-FC dated 22.06.2022
2. ED Nodal, GOJ letter no. 547 dated 25.06.2022

Dear Sir,

This is to kindly bring to your notice that the proposal for forest land diversion of 126.72 ha forest land in respect of KDH OCP (Proposal no FP/JH/MIN/8374/2014 dated 05/12/2014) was forwarded by GoJ to MoEF&CC, New Delhi vide letter Van bhoomi-06/2017-1201 dated 22.04.2022.

The proposal was placed before Forest Advisory Committee on 13.06.2022. However, MoEF&CC has raised queries on three points vide letter File No. 8-62/2018-FC dated 22.06.2022.

The point wise reply to the queries is as under:

S.No	Observation	Reply
1	The State Government, after scrutiny of the relevant provisions of laws, will ascertain and inform the applicability of Forest (Conservation) Act, 1980 on the forestland acquired under CBA Act 1957, which has already been broken and still under the possession of the user agency i.e. still constituting the part of the project of the user agency	Forest Conservation Act, 1980 is applicable in respect of entire forest land (which means forest land broken prior 25.10.1980) within a coal mine project in the case of coal mines in/over an area vested in a Government Company under the Coal Bearing Area (Acquisition and Development) Act 1957.
2	The IRO, Ranchi will carry out an in-depth examination of the issues related to unauthorized use of forestland allowed by the DFO concerned citing the justification of controlling the raging fires in the mining lease of user agency and a report on the same supported with documentary evidences shall be submitted to the Ministry. IRO will coordinate with the concerned authorities	Not Applicable to Project

10/07/22

परियोजना परामर्शक कार्यालय
के डी
PROJECT

	in the State for carrying out an in-depth examination of the matter	
3	The State Government will re-visit the suitability of CA land especially in view of encroachment reported over an area of 6.03 acres.	<p>It is clarified that the area of 6.03 acres is not for the proposed CA land but falls under the area for which mining activity is proposed. This area is a part of 42.37 ha (104.69 acres) <i>Jangal Jhari</i> land under the jurisdiction of Revenue Department and is a part of proposal of diversion of a total of 126.72 ha of forest land.</p> <p>As per the report of Circle Officer, Ranchi vide letter no. 48(ii) dated 21.01.2022 (Annexure-1), the 98.66 acre GMJJ land is free from encroachment and the encroachment has been found on only 6.03 acre GMJJ land. However, no claim under FRA, 2006 is pending on this part of land and the consent of Gram Sabha has also been obtained.</p> <p>Once the approval of diversion of the said proposal including the aforementioned <i>Jungle Jhari</i> land is provided, the said encroachment will be cleared with the help of district administration and applicability of R&R policy of Coal India Limited.</p>

This is for your kind information and further needful please.

Thanking You.

Yours faithfully,

[Signature]
10/02-22

General Manager (M)/

Project Officer

KDH OCP

परियोजना प्रसाधकार/अधिकारी

के० डी० डेसलॉग परियोजना

PROJECT OFFICER/AGENT

K.D.H. PROJECT

Advance Copy for kind information: -

- 1) PCCF-Ed Nodal, Waste land Development Board Jharkhand, Ranch
- 2) IRO- Ranchi, MoEF&CC
- 3) RCCF Hazaribagh

Copy to:-

- 1) General Manager, N.K Area
- 2) General Manager, E&F, CCL
- 3) Office Copy

Annexure 1



कार्यालय अंचल अधिकारी, खलारी(राँची)

पत्रांक :- 4.8(ii)

प्रेषक,

अंचल अधिकारी,
खलारी, राँची।

सेवा मे,

महाप्रबंधक (M) परियोजना,
के०डी०एच० OCP,
एन०के०एरिया।

दिनांक:- 21.01.2022

विषय:- Regarding issue of certificate of 42.37 ha GMJJ land is free from encroachments and encumbrances.

प्रसंग:- PO/KDH/Certificate/2021-22/235, Date-05.01.2022

महाशय,

उपर्युक्त विषय के संबंध में सूचित करना है कि मौजा- विश्रामपुर एवं करकट्टा का निम्नलिखित जंगल झाड़ी प्लॉट का अंचल अमीन द्वारा सत्यापन कराया गया। जिसकी प्रति संलग्न है। जिसके अनुसार कुल 98.66 एकड़ भूमि अतिक्रमण मुक्त है एवं 6.03 एकड़ भूमि पर अतिक्रमण पाया गया।

उपायुक्त राँची के पत्रांक 3090(ii), दिनांक 30.09.2015 के आलोक में उक्त भूमि पर 74 व्यक्तियों की जमाबंदी 1995 के पूर्व से चल रही है।


उल्लेखनीय है कि वन अधिकार अधिनियम 2006 के तहत उक्त भूमि पर कोई दावा लंबित नहीं है।

इस कार्यालय का पत्रांक 476, दिनांक 12.08.2015 के आलोक में सर्व सहमति से दिनांक 20.02.2015 को ग्राम सभा की प्रक्रिया पूर्ण कर ली गई है।

सूचनार्थ प्रेषित।

अनु०-यथोक्त।

विश्वासभाजन


अंचल अधिकारी,
खलारी।
21/01/22

सेवा में

श्रीमान अंचल अधिकारी

खलारी, राँची।

विषय:—मौजा विश्रामपुर और करकट्टा में गैरमजरुआ जंगल झाड़ी भूमि रकबा

104.69 हे० भूमि पर अतिक्रमण के संबंध में जाँच प्रतिवेदन।


प्रसंग:—PO/KDH/CERTIFICATE/2021-22/235


महाशय,

आपके अदेशानुसार मौजा विश्रामपुर और करकट्टा में गैरमजरुआ जंगल झाड़ी भूमि रकबा 104.69 हे० पर अतिक्रमण जाँच के लिए सरजमीन गया जिसका जाँच विवरण निम्नलिखित है

क्र० स०	मौजा	खाता	प्लॉट	कुल रकबा	GMJJ	अतिक्रमण भूमि (रकबा लगभग एकड़ में)	अतिक्रमण मुक्त रकबा (एकड़ में)
1.	विश्रामपुर	41	399	47.42	22.32	-----	22.32
2.	विश्रामपुर	41	408	1.31	1.31	0.80 (24 घर)	0.51
3.	विश्रामपुर	41	835	0.08	0.08	-----	0.08
4.	विश्रामपुर	41	443	0.08	0.08	-----	0.08
5.	विश्रामपुर	41	553	10.80	3.44	0.05 (1 घर)	3.39
6.	विश्रामपुर	41	577	2.15	2.15	-----	2.15
7.	विश्रामपुर	41	516	53.12	19.45	2.30 (70 घर)	17.5
8.	करकट्टा	26	161	42	13.87	0.04 (1 घर)	13.83
9.	करकट्टा	26	184	100.75	30.75	2.24 (58 घर)	28.51
10.	करकट्टा	26	204	5	5	0.60 (15 घर)	4.40
11.	करकट्टा	26	347	19.59	6.24	-----	6.24
					कुल	6.03 एकड़	98.66 एकड़

अतः जाँच प्रतिवेदन श्रीमान को सूचनार्थ एवं अवश्याक करवाई हेतु समार्भित।


अंचल अमीन
खलारी


2.11/22