

JOINT INSPECTION REPORT

Joint Inspection Report of the site for diversion of **6.472 Ha.** of forest land for the **C/O Atal Medical & Research University** at Nerchowk Distt. Mandi H.P.

Joint Inspection of the area proposed for the diversion of Govt. Land for the **C/O Atal Medical & Research University** at Nerchowk Distt. Mandi is conducted on dated **16.06.2022** by the Sub-Divisional Magistrate Balh, Distt. Mandi accompanied by the Divisional Forest Officer, Range Forest Officer, Forest Division Suket and Registrar Atal Medical & Research University Nerchowk Distt. Mandi. The proposed site for diversion is situated in Revenue Village Sayohali and comprises Khasra No. 507/1 measuring 6.472 Ha. The legal status of the land is classified as Gair Mumkin Khad under the ownership of Govt. of Himachal Pradesh.

The site inspection revealed that no rare/endorsed/unique species flora and fauna was found on the spot and no protected archeological/heritage site/Defence establishment or any other important monument was found in the area. It has also been found that the User Agency has not violated the provisions of the Forest Conservation Act, 1980 and no work has been started without proper sanctions. The proposed site for the said construction has been carefully finalized after considering a total no. of three alternative sites. The **2nd and 3rd** site has been rejected because forest area with large no. of trees is involved in alternative sites. The proposed **1st** site seems to be an appropriate area and technically feasible. Ultimately, the **1st** location is finalized and adopted for the C/O Atal Medical & Research University being technically feasible and best for the construction in all respect.


Joint inspection committee therefore recommended that **6.472 ha** of forest land may be diverted under section 2 of Forest Conservation Act, 1980.

Detail of Government Land is given below:-


Sr. No.	District	Division	Range/Tehsil/Village	Forest Area for diversion in Hect.	Legal Status of Forest area
1.	Mandi	Sundernagar	Sayohali/24	6.472	Gair Mumkin khad

The joint inspection team has examined the entire alternative with a view to avoid/minimize the use of forest land, and came to the conclusion that the land bearing above Khasra Number is minimum requirement of the proposed project.

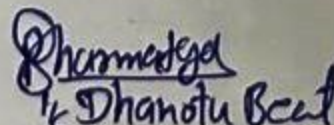

Registrar
AMRU
Atal Medical & Research University
Ner-Chowk, Distt. Mandi (H.P.)


Divisional Forest Officer,
Suket Forest Division,
Sundernagar (H.P.)-175018
Distt. Mandi, H.P.


Sub-Divisional Magistrate
Balh, Distt. Mandi (H.P.)


ग्रामीण राजस्व अधिकारी
सजसुब मन्डियाल-सुन्धोरे
तठ बल्ल, जिला मण्डी (हि०प्र०)


केंद्रीय कानूनगणे पृथ वीडी
तठ बल्ल, जिला मण्डी (हि०प्र०)


Dhanotu Beal