


**FORMAT OF JOINT INSPECTION REPORT FOR FOREST CONSERVATION ACT, 1980 CLEARANCE**

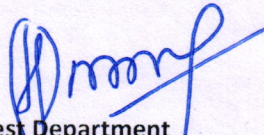
SL.NO.	PARTICULARS	
1.	Name of the project	Kali Darshan Yatra
2.	Brief of the project	The project is a walkway leading to Nishani Kali Mandir at the top of Gadi Hill and the path leading to the temple passes through forest area. Thus, Project is conceived with an intent to develop rural Tourism as well as pilgrimage Tourism the region.
3.	Date of Joint Inspection	28/09/2020
4.	Participants Name Designation Department	i. Am Narayan Sharma (Range Officer Singtam (T) Range, Deptt of forest ENV & W/L Management ii. H.P Khanal (Block Officer Duga BAC), Deptt. Of Forest ENV & W/L Management. iii. R.P Sharma (Surveyor(S&D)), Survey & Demarcation FEWMD. iv. Bidhan Sharma (Assistant Engineer (Project)), Tourism & Civil Av. Deptt.
5.	Details of Land (in Ha) Private Land Forest Land Total Land involved	0.1985 ha or 0.49 acres 0.1985 ha
6.	Legal Status if Forest Land Gaucharan Khasmal Reserve forest Any other	Khasmal having total area of 30.40 acres.
7.	Legal Status of Private land as per 1951-52 record. (Details of private land to be attested and attested copy of Cadastral Map.	
8.	Item wise break up of Forest land required as per project.	
9.	Whether any National Park, Wildlife Sanctuary involved or not.	No.
10.	Type of vegetation: Top Canopy, Middle Canopy Ground Flora	Ground Flora
11.	Density of crops (in%)	2 %
12.	No. of felling of trees/poles and Forest produce involved or not	Mixed Poles – 6 nos Asare (3), Gingane (1) Mauwa (2)





13.	Topography of forest area, soil type forest area.	Sloped terrain- Mixed Soil
14.	Brief observation of inspection team.	As per the record of 1950-52 the proposed area of footpath (Kali Darshan Yatra) 397m (length)x5m or 15 feet (width) measuring an area of 1985 sqm or 0.1985ha or 0.49acres, falls under plot no. 28/p which is recorded as Government Khasmal having 30.40acres.
15.	Sketch map of proposed project area showing details alignments.	Enclosed
16.	Enumeration list of trees/poles/shrubs and medicinal herbs etc	Poles- Asare (3), Gingane (1) Mauwa (2)
17.	Any other aspects related to project in Forest area	


Representative of:


  
**Tourism & Civil Aviation  
Department**  
**Assistant Engineer**  
**Project Sub-Division**  
**Tourism & Civil Aviation Deptt.**  
**Government of Sikkim**

  
**Forest Department**  
**Block Officer (BAC Duga)**  
**BLOCK OFFICER DUGA B.A.C**  
**DEPPT. OF FOREST**  
**ENV. & W/L MANAGEMENT**  
**GOVT. OF SIKKIM**

  
**Forest Department**  
**Am Narayan Sharma**  
**Range Officer**  
**(Singtam Range)**  
**Singtam (1) Range**

  
**User Agency**  
**Head of Project Authority**  
**Divisional Engineer (Project)**  
**Tourism & Civil Aviation Deptt.**  
**Govt. of Sikkim**

  
**Land Revenue Department**  
**Authenticated By**  
**Head Surveyor**  
**Rangpo Sub Division**

  
**Forest Department**  
**Divisional Forest Officer**  
**East (1) Division**  
**FEWMD**