

Government of Andhra Pradesh  
Panchayt Raj Engineering Department  
Office of the Executive Engineer, PR Division, Tirupati

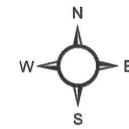
**UNDERTAKING IN RESPECT OF ADDITIONAL NPV**

We, Panchayt Raj Engineering Department hereby agrees and undertake to Pay the additional Net Present Value as decided at a later date as per the decision of the Supreme Court and abide by any conditions/changes imposed by MOE&F Govt. of India/Govt. of Maharashtra/any other relevant authorities, against **0.99 Hectares** forest land in **Chittoor East Forest Division** being diverted for non-forest purpose (Upgrading of the Road from **Tada Srikalahasti Road to Kambakam of Varadaiahpalem Mandal**).

Date: 03-07-2019  
Place: Tirupati

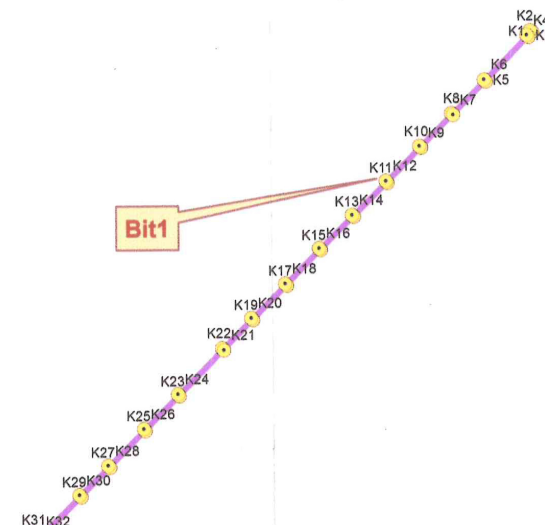
  
Executive Engineer  
PR Division, Tirupati

**Map Showing the Diversion of Forest land of Thada-Srikalahasti to Kambakam Road in Comp.No:260 of Kambakam RF,Kambakam Beat in Satyavedu Range of Chittoor East Division.**



1:10000

S no	Name	Easting	Northing	Elevation	Latitude	Longitude
1	K1	383802.526065	1503856.157020	20.663	13.60100364	79.92588929
2	K2	383797.753130	1503858.468760	20.570	13.60102435	79.92584508
3	K3	383795.062385	1503845.914180	21.007	13.60091074	79.92582072
4	K4	383791.138015	1503849.420970	20.389	13.60094229	79.92578431
5	K5	383706.243786	1503755.021570	21.687	13.60008547	79.92500350
6	K6	383702.635740	1503758.963280	21.117	13.60012096	79.92497000
7	K8	383634.666039	1503690.351710	21.142	13.59949795	79.92434458
8	K7	383638.473849	1503686.879820	20.688	13.59946671	79.92437991
9	K9	383572.643697	1503620.210060	22.040	13.59886135	79.92377419
10	K10	383568.452508	1503623.377180	21.273	13.59888981	79.92373532
11	K11	383502.991928	1503548.713640	22.126	13.59821219	79.92313335
12	K12	383499.371512	1503552.453720	21.419	13.59824586	79.92309973
13	K13	383433.720538	1503479.347580	22.624	13.59758230	79.92249594
14	K14	383429.814833	1503482.446380	22.923	13.59761016	79.92245971
15	K15	383364.940652	1503411.166130	22.851	13.59696314	79.92186302
16	K16	383361.670378	1503414.669630	23.641	13.59699469	79.92183265
17	K17	383295.007326	1503338.223300	24.402	13.59630089	79.92121965
18	K18	383291.444350	1503342.095230	24.052	13.59633576	79.92118656
19	K19	383223.671638	1503267.921990	26.164	13.59566247	79.92056321
20	K20	383219.955848	1503271.596060	25.790	13.59569553	79.92052871
21	K22	383159.817095	1503210.050650	26.862	13.59513671	79.91997540
22	K21	383163.704971	1503206.410230	26.876	13.59510396	79.92001148
23	K23	383071.542374	1503112.162450	26.538	13.59424820	79.91916354
24	K24	383068.218013	1503116.030920	26.511	13.59428304	79.91913266
25	K25	383001.137673	1503040.741480	26.460	13.59359968	79.91851576
26	K26	382997.502424	1503044.558530	26.435	13.59363404	79.91848201
27	K27	382927.941747	1502966.299700	26.793	13.59292374	79.91784231
28	K28	382923.996093	1502969.773310	26.700	13.59295499	79.91780570
29	K29	382868.264675	1502905.793180	28.357	13.59237433	79.91729324
30	K30	382864.259641	1502909.278180	28.056	13.59240567	79.91725608
31	K31	382793.389004	1502829.494830	29.286	13.59168153	79.91660435
32	K32	382780.032704	1502825.146620	29.937	13.59164168	79.91648108
33	K33	382158.993673	1502368.870920	30.093	13.58749163	79.91076010
34	K34	382157.369619	1502373.747910	29.952	13.58753566	79.91074489
35	K35	382056.170624	1502329.132860	31.386	13.58712822	79.90981144
36	K36	382054.527920	1502333.922040	31.173	13.58717145	79.90979606
37	K37	381964.618113	1502294.280130	32.225	13.58680943	79.90896674
38	K38	381962.898831	1502298.863110	32.064	13.58685079	79.90895066
39	K39	381856.118171	1502251.619210	31.667	13.58641935	79.90796574
40	K40	381854.027215	1502256.209340	31.483	13.58646077	79.90794623
41	K41	381742.446724	1502208.169440	30.831	13.58602193	79.90691698
42	K42	381735.370824	1502211.516410	30.826	13.58605191	79.90685145



S no	Name	Area(Ha)
1	Bit1	0.76
2	Bit2	0.23
<b>Total Area</b>		<b>0.99</b>

**Legend**

- DGPS Points
- Surveyed Area

*Dr. Beep*  
 Forest Range Officer (GIS-III)  
 Off: Ptl. Chief Conservator of Forests (A.P.)  
 Aranya Bhavan, GUNTUR.


**The DGPS/GNSS/ETS data is only verified,the absolute location of Points shall be verified by the concerned field officers.**

Government of Andhra Pradesh  
Panchayt Raj Engineering Department  
Office of the Executive Engineer, PR Division, Tirupati

**UNDERTAKING IN RESPECT OF COMPENSATORY AFFORESTATION**

This is to Certify that the cost of raising & maintaining of compensatory afforestation does not arise as the area of the project (Upgrading the Road from Tada Srikalahasti Road to Kambakam of Varadaiahpalem Mandal in chittoor District) is 0.99 Hectares which is less than 5Ha.

Date: 03-07-2019  
Place: Tirupati

  
Executive Engineer  
PR Division, Tirupati

Government of Andhra Pradesh  
Panchayt Raj Engineering Department  
Office of the Executive Engineer, PR Division, Tirupati

**CERTIFICATE FOR PROTECTED/ARCHEOLOGICAL/HERITAGE SITE**

This is to certify that there is no Protected/Archeological/Heritage site and any other important monument located near to our project i.e. Upgrading the road from **Tada Srikalahasti Road to Kambakam** of Varadaiahpalem Mandal, Chittoor District.

Date: 03-07-2019  
Place: Tirupati

  
Executive Engineer  
PR Division, Tirupati



## **Annexure-1**

### **FORM-1**

(For Linear Projects)

**Government of Andhra Pradesh  
Office of the District Collector, Chittoor**

**TO WHOM SO EVER IT MAY CONCERN**

In compliance of the ministry of Environment and forests (MoEF), Government of India, letter No. 11-9/98- FC (Pt.) Dated 3<sup>rd</sup> August 2009 where in the MoEF issued guide lines on submission of evidences of having initiated and completed the process of settlement of rights under Scheduled Tribes and Other Traditional and Forest Dwellers (Recognition of Forest Right) Act 2006, ('FRA', for short) on the forest land proposed to be diverted for non-forest purposes read with MoEF's letter Dated 5<sup>th</sup> February 2013 where in MoEF issued certain relaxation in respect of linear projects, it is certified that 0.99 hectares of forest land proposed to be diverted in favour of Executive Engineer, Panchayat Raj Division, Tiruapti (Name of the user Agency) for "**Formation and BT to the Road from Tada Srikalahasti Road to Kambakam of Varadaiahpalem Mandal**" (purpose for diversion of forest land) in Chittoor District falls within jurisdiction of Kambakam village in Varadaiahpalem Tehsils.

**It is further certified that:**

- (a) The complete process for identification and settlement of rights under the FRA has been carried out for the entire 0.99 Hectares of forest area proposed for diversion. A copy of resolution of Grama Sabha is enclosed as Annexure-1.
- (b) The diversion of forest land for facilities managed by the Govt. as required under section 3(2) of the FRA have been completed and the Grama Sabha have given their consent to it.
- (c) The proposal does not involve recognized right of primitive Tribal Groups and Pre-Agricultural Communities.

Signature,

(Full Name and Official Seal of  
District Collector)

Dr. M. BHARAT GUPTA

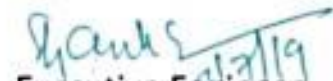
Collector &  
Dist. Magistrate  
CHITTOOR.

Government of Andhra Pradesh  
Panchayt Raj Engineering Department  
Office of the Executive Engineer, PR Division, Tirupati

**COST BENEFIT ANALYSIS**

As per MOEF Notification No 7-69/2011-FC (Pt.) dated 01<sup>st</sup> August, 2017; Cost benefit analysis is not applicable for all categories of proposals involving forest land up to 20 ha in Plain and up to 5 ha in hills.

Date: 03-07-2019  
Place: Tirupati

  
Executive Engineer  
PR Division, Tirupati



TO WHOM SO EVER IT MAY CONCERN

Certified that the Executive Engineers of Panchayati Raj Engineering Department of concerned divisions are authorised as user agency for submission of the Forest Clearance proposals already submitted and to be submitted in future to Forest department and also to upload the proposals through on-line on behalf of Panchayati Raj Engineering Department in respect of works under their jurisdictions.

*C.V.S. Men*  
Engineer-In-Chief, PR, PMGSY,

Hyderabad.

Raj/s/s <sup>for</sup>  
13/5/12

**FORM – A**

**Form for seeking prior approval under section 2 of the proposals by the State  
Government and other authorities  
(For Improvement of the existing Track to BT Standards)**

**PART-I**

**(To be filled up by user agency)**

**User Agency: Executive Engineer, PR Division, Tirupati.**

<b>1. Project Details:</b>	The total length of the proposed road from "Tada Srialahasti Road to Kambakam of Varadaiahpalem mandal" is 1.80 km with existing Gravel Road.
(i) Short narrative of the proposal and project/scheme for which the forest land is required.	Diversion of 0.99 ha. forest land for Upgrading the existing gravel road having permanent existing pucca Culverts from <b>Tada Srialahasti Road to Kambakam of Varadaiahpalem mandal</b> through of Kambakam Reserve Forest, Satyavedu Range, Chittoor East Division in favour of Executive Engineer, PR Division, Tirupati under FC Act 1980
	The road work sanctioned / approved by AP State Government under PRR SCC grant for Rs. 138.00 lakhs. The existing surface is Gravel surface and it leads to a BT road and it is the only road to reach the mandal head quarter and market centres. The road serves total population of 1309 (Kambakam: 148, Kambakam HW: 399, Kambakam ST Colony: 237, Ramireddypalem: 351, Ramireddypalem ST Colony: 174) (SC Population: 399 and ST Population: 411). Lack of transportation facilities is the one of the factor to demotivate the children going to schools which are situated at mandal head quarter which ultimately lead them to become agricultural labour, only occupation they have to depend on for survival. So it is an essential road to the school children to reach schools & colleges and become educated and inturn to get good employment oppurtunities. The basic occupation of the people in this area is Agriculture and it is totally rain fed and collection and selling of forest produce. The main food crops are Paddy, Ragi and vegetables like carrot, beans etc, and forest products like Tamarind, Honey, Jack fruits etc. The crop yielding is generally very good and needs to be transported to the nearest marketing center i.e. Varadaiahpalem & Srialahasti so that the farmers shall get the better remunerative prices and true value.
	This is the only road to get medical aid for people who are generally prone to Malaria and other general epidemics .



		<p>The Project is for Upgrading the existing gravel road to BT standards.</p> <p><b>Hence, Forest Clearance is needed for this road to be upgraded to BT standards.</b></p>
(ii)	Map showing required forest land, boundary of adjoining forest on a 1:50000 scale map.	Enclosed
(iii)	Cost of the Project.	Rs. 138.00 lakhs
(iv)	Justification for locating the project in forest area.	<p>This is the only road to villagers of Kambakam, Kambakam HW, Kambakam ST Colony, Ramireddypalem, Ramireddypalem ST Colony to reach the mandal head quarters and marketing centre. The existing road passes through Reserve Forest the road from 0/0 to 1/400 km and 2/300 to 2/700 Km This is the only route for the people of above habitations. The buses and commercial vehicles are not playing on this road due to improper geometry and crossing of number streams on the road. The people are facing lot of problems to meet their needs of Education, Health and Transportation of Agricultural and forest produces etc,. Hence the road is proposed to be upgraded to BT standard so as to make the road traffic worthy.</p>
(v)	Cost-Benefit analysis (to be enclosed)	<p>Area proposed (0.99 Ha) is less than 5 ha. Hence cost benefit analysis does not arise. However The proposed road is to serve the habitations (Tribal) having a population of 411 members and downtrodden SC communities with a population of 399. It is required to bring this tribal population into normal civilization by upgrading this road. By laying this road, the poor tribes and schedule caste people living in remote areas can transport the agriculture and forest Produce thereby they will get benefited by having better income and become better civilized.</p>
(vi)	Employment likely to be generated.	<p>Due to this road project, they will get employment directly by creating 1800 man days in a year and also indirectly. The nearby habitants are benefited.</p>
<b>2. Purpose-wise break-up of the total land required</b>		<p>The main purpose of the forest land is required for widening of the existing gravel and upgrading to BT Road. The total length of the road is 3.20 km and the road is passing through Kambakam Reserve forest between Tada Srikalahasti R&amp;B road to Kambakam village . Required total <b>Right of way for Formation and Laying of BT Road is 5.00m</b> including existing of Culverts having 7.50mts width.</p> <p><b>An area of 0.99 hectares of forest land is to be diverted for construction of Road.( As per Authentication map of PCCF) i.e government management.</b></p>

2.a. Compartment-Area-wise break-up of the total land Required	Compartment .No.260. An area of 0.99 hectares of forest land is to be diverted for construction of Road.( As per Authentication map of PCCF)
3. Details of displacement of people due to the project if any	
(i) Number of Families.	Nil
(ii) Number of Scheduled Castes/ Scheduled Tribe families	Nil
(iii) Rehabilitation plan( to be enclosed)	Nil
4. Whether clearance under Environment (Protection) Act, 1986 required? (Yes/no)	No
5. Undertaking to bear the cost of raising and maintenance of compensatory afforestation and / or penal compensatory afforestation as well as cost for protection and regeneration of Safety Zone, etc. as per the scheme prepared by the State Government ( undertaking to be enclosed)	Enclosed
6. Details of certificates/ documents enclosed as required under the instructions	1) Map-1 showing the area applied for Formation of road (Authenticated Map) 2) Map-2 showing the surveyed sketch of the road. 3) Map-3 Map showing the road with reference forest block boundaries (SI Sheet). 4) Undertaking to bear the cost of trees 5) Certificates not to violate the provisions of forest conservation Act.

Signature of User Agency

  
(M.Sankarnarayana)

Executive Engineer,  
PR Division  
Tirupati.

Date :  
Place : Tirupati



## గ్రామ పంచాయితీ తీర్మానం

తేదీ: 3/7/2019 ఉదయం 11:00 గంటలకు కౌంబాకం గ్రామ  
 పంచాయితీ సెషన్స్ రూమ్ లో / శ్రీమతి D. టీమా గారి అధ్యక్షతన  
 కౌంబాకం గ్రామములో గ్రామసభ నిర్వహింపబడినది.

విషయం:- వరదాహ్లాపాళం మండలంలో కౌంబాకం  
 గ్రామపంచాయితీలో కౌంబాకం గ్రామము నందు  
 PRRsec పథకం ద్వారా మంజూరు అయిన రోడ్డు  
 పనికి అవసరమగు భూమిని అటవీ హక్కు చట్టము చాప్టర్-II సబ్ క్లాజ్ 2 క్రింద  
 గ్రామ అవసరాల నిమిత్తము కేటాయించుట గూర్చి.

**& & &**

తీర్మానం:

కౌంబాకం పంచాయితీ పరిధిలో గల కౌంబాకం గ్రామమునకు  
 PRRsec పథకము క్రింద మంజూరు కాబడిన రోడ్డు పని  
 గ్రామస్థులందరికి అత్యవసరమైనందున సదరు పనికి కావలసిన  
 ఎకరముల అటవీ భూమిని నిర్మాణము కొరకు అటవీ హక్కుల చట్టము  
 చాప్టర్-II సబ్ క్లాజ్ 2 ద్వారా మా గ్రామ అవసరాల నిమిత్తము మాకు కేటాయించవలసినదిగా కోరుచూ  
 ఏకగ్రీవముగా తీర్మానించి ఆమోదించడమైనది.

1) U. Suresh Reddy

2) U. Suresh

3) Mahidhar Reddy

4) E. Gangamma

5) E. చుర్రెయ్యి

PANCHAYAT SECRETARY  
 KAMBAKAM G.P.  
 VARADAIAHPALEM MANDAL

SPECIAL OFFICER  
 Kambakam Gram Panchayat  
 Varadaiahpaalem Mandal.



## అటవీ హక్కుల తీర్మానము

వరదాహ్లాపం మండలం కంబాకం పంచాయితీలోని కంబాకం

గ్రామమునకు రహదారి వేయుటకు పంచాయితీ సర్పంచ్ శ్రీ / శ్రీమతి D. ఉమా గారి

అధ్యక్షతన కంబాకం పంచాయితీ గ్రామములో అటవీ హక్కుల వి.యస్.యస్.

వన సంరక్షణ సమితి వారితో గ్రామసభ నిర్వహించడమైనది.

సదరు గ్రామసభ యందు కంబాకం గ్రామమునకు రహదారి చాలా

ముగ్యమైనది. సదరు గ్రామమునకు పోవు రహదారి రిజర్వు ఫారెస్టు ద్వారా పోవుచున్నది.

ఈ గ్రామమునకు రహదారి ముఖ్యమైనది.

కావున, ఫారెస్టు డిపార్టుమెంటువారి నుండి ఎటువంటి అభ్యంతరములు లేకుండా రహదారి నిర్మాణమునకు అటవీ హక్కుల చట్టము నందు నిర్మాణం చేయడమైనది.

① U. Jayasankar Reddy.

② U. Sun Sel.

③ U. Raja Lekha Reddy

④ ఉమచెరులయ్య

⑤ U. Mahesh Reddy.

PANCHAYAT SECRETARY  
KAMBAKAM G.P.  
VARADAHPALEM MANDAL

SPECIAL OFFICER  
Kambakam Gram Panchayat  
Varadalahpalem Mandal.



Government of Andhra Pradesh  
Panchayt Raj Engineering Department  
Office of the Executive Engineer, PR Division, Tirupati


**CERTIFICATE FOR NO OTHER ALTERNATIVE NON FOREST LAND**

**(Justification report)**

This is to certify that there is no other alternative route other than the proposed one to avoid the forest area. The total forest area involved in the proposal is 0.99 Hectares in Chittoor East Division. The opted route is the best one to meet the needs of education, health and transportation of agricultural produce.

Date: 03-07-2019

Place: Tirupati

  
Executive Engineer  
PR Division, Tirupati

Government of Andhra Pradesh  
Panchayt Raj Engineering Department  
Office of the Executive Engineer, PR Division, Tirupati

**CERTIFICATE REGARDING PROJECT LYING OUTSIDE PROTECTED AREA**

This is to certify that Upgrading the Road from Tada Srikalahasti Road to Kambakam of Varadaiahpalem Mandal being executed by PanchayatRaj Engineering Department, Tirupati does not lie within the protected area and neither in its Eco Sensitive zone, as declared by State government and MOEF&CC.

Date: 03-07-2019  
Place: Tirupati

  
Executive Engineer  
PR Division, Tirupati



GOVERNMENT OF ANDHRA PRADESH  
FOREST DEPARTMENT

Rc.No.EFS02-15034/130/2018-  
FCA- SEC PCCF/FCA-3(i),  
Dated: 20.06.2019.

Office of the Prl. Chief Conservator of Forests,  
(Head of Forest Force), Andhra Pradesh,  
"Aranya Bhavan, K.M. Munshi Road,  
Nagarampalem, Guntur -522004.

Dr. Mohd. Ilyas Rizvi, I.F.S.,  
Prl. Chief Conservator of Forests  
(Head of Forest Force)

\*\*\*\*

Sub:- APFD – FCA, 1980 – Proposal for diversion of 0.99 Ha of forest land in  
Compt. No. 260 of Kambakam RF, Chittoor(East) Division for formation  
of road from Thada – Srialahasti to Kambakam Road in f/o EE , PR,  
Tirupathi - DGPS survey completed – Submitted for verification and  
authentication – Verification report forwarded - Reg.

- Ref:-
1. Executive Engineer, PR Division, Tirupathi Ir. No. AEE3/PRR(SCC)/Kambakam/2018, dated : 11.11.2018
  2. PCCF 's Rc. No. EFS02 -15034/130/2018- FCA- SEC PCCF/FCA-3, dated : 05.12.2018.
  3. DFO, Chittoor(East) Division Rc. No. 131/2019/D, dated: 08.02.2019.
  4. PCCF 's Rc. No. EFS02 -15034/130/2018- FCA- SEC PCCF/FCA-3, dated : 15.05.2019.
  5. EE , PR Division, Tirupathi Rc. No. AEE2/PRR(SCC)/Kambakam/2019, dated: 06.06.2019.

\* \* \* \* \*

It is informed that, the DGPS survey rawdata & maps submitted vide reference  
3<sup>rd</sup> cited for diversion of forest land in Compt. No. 260 of Kambakam RF, Chittoor(East)  
Division for formation of road from Thada – Srialahasti to Kambakam Road in f/o EE ,  
PR, Tirupathi has been verified and authenticated and the area assessed is 0.99 Ha (i.e  
0.76 Ha for bit -I + 0.23 Ha for bit -II).

The authenticated DGPS maps are sent herewith for taking further action in the  
matter.

Sd/- Manoharan Revathi,  
for Prl. Chief Conservator of Forests

To,  
The Divisional Forest Officer, Chittoor(East) Division.  
Copy to Conservator of Forests, WLM, Tirupathi for information  
Copy to Executive Engineer, Panchayat Raj, Tirupathi Division for information and  
necessary action.

// t.c.b.o.//

Sd/-  
21/6/19

Sd/-  
21/6/2019  
Superintendent

Government of Andhra Pradesh  
Panchayt Raj Engineering Department  
Office of the Executive Engineer, PR Division, Tirupati

**CERTIFICATE FOR MINIMUM USE OF FOREST LAND**

This is to certify that the forest area involved in the proposal (Upgrading the Road from **Tada Srikalahasti Road to Kambakam of Varadaiahpalem mandal**) is unavoidable and barest minimum i.e. **0.99 Hectares** of forest area in Chittoor East Division.

Date: 03-07-2019  
Place: Tirupati

  
Executive Engineer  
PR Division, Tirupati

Government of Andhra Pradesh  
Panchayat Raj Engineering Department  
Office of the Executive Engineer, PR Division, Tirupati

**UNDERTAKING FOR NON VOILATION OF FOREST CONSERVATION ACT 1980**

This is to certify that Panchayat Raj Engineering Department, Tirupati Division has not violated Forest Conservation Act 1980 or guidelines of Ministry of Environment Forest & Wildlife.in the course of Upgrading the Road from Tada Srikalahasti Road to Kambakam of Varadaiahpalem mandal.

Date: 03-07-2019  
Place: Tirupati

  
Executive Engineer  
PR Division, Tirupati



Government of Andhra Pradesh  
Panchayt Raj Engineering Department  
Office of the Executive Engineer, PR Division, Tirupati

**UNDERTAKING IN RESPECT OF NPV**

This is to Certify that the Net Present Value of the **0.99 Hectares** forest land in **Chittoor East Division** being diverted for non-forest purpose (Upgrading the Road from **Tada Srikalahasti Road to Kambakam of Varadalahpalem** mandal) under forest Conservation Act, 1980 shall be realized by Panchayat Raj Engineering Department, Tirupati Division depending upon the quality of forest, density and the type of species in the area as per ministry of Environment & Forest, Govt. of India.

Date: 03-07-2019  
Place: Tirupati

  
Executive Engineer  
PR Division, Tirupati

Government of Andhra Pradesh  
Panchayt Raj Engineering Department  
Office of the Executive Engineer, PR Division, Tirupati

**UNDERTAKING IN RESPECT OF ROFR CERTIFICATE**

We, Panchayat Raj Engineering Department hereby undertake to provide the ROFR Certificate for the settlement of rights under Schedule Tribes and other Traditional Forest Dwellers (Recognition of Forest Rights) Act, 2006 in the format of Form I as prescribed by Ministry of Environment and Forest under reference to its letter no FC-11-9/98FC dated 15<sup>th</sup> January 2014 data for the Upgrading the Road from Tada Srikalahasti Road to Kambakam of Varadaiahpalem mandal through 0.99 Hectares forest land under Chittoor East Forest Division.

Date: 03-07-2019  
Place: Tirupati

  
Executive Engineer  
PR Division, Tirupati

Government of Andhra Pradesh  
Panchayt Raj Engineering Department  
Office of the Executive Engineer, PR Division, Tirupati

**UNDERTAKING FOR PAYMENT OF COST OF FELLING TREES**

This is to certify that the cost of felling trees in 0.99 Hectares forest land under Chittoor East Forest Division being diverted for non forest purpose (Upgrading the Road from Tada Srikalahasti Road to Kambakam of Varadaiahpalem mandal) under forest Conservation Act,1980 shall be realized by Panchayat Raj Engineering Department, Tirupati Division depending upon the quality of forest, density and the type of species in the area as per ministry of Environment & Forest, Govt. of India

Date: 03-07-2019  
Place: Tirupati

  
Executive Engineer  
PR Division, Tirupati