




**Title of the Project :- Construction of Road by PMGSY from Uril to Verinar  
(Gogerbasti) by PMSGY Stage 1 phase-x package No:JK01303.  
Proposal No:FP/JK/ROAD/12308/2021 Dated of proposal :-16-2-2021**

**Calculation / Evaluation of Net Present Value (NPV) of the land involved with the  
alignment of Road from Uril to Verinagar (Gogerbasti).**

S.No	Division	Comptt.No	Forest area involved in Ha.	Canopy Density .	Eco-class	NPV Rate Lacs/Ha.	NPV amount in Lacs
1	Anantnag	41/N	0.2070	(OF)	VI	6.99	144693.00
2	Anantnag	1/V	0.4530	(OF)	Vi	6.99	316647.00
Total:-			0.66				461340.00

  
Range Officer,  
Qazigund.  
Forest Block, Qazigund Range

  
BLOCK FOREST OFFICER  
Forest Block, Manzma  
Range Qazigund

  
BLOCK FOREST OFFICER  
Forest Block, Manzma  
Range Qazigund

**Attested**

  
DFO:ANANTNAG FOREST DIVISION  
ANANTNAG