


Clarification


The land identified and allotted to forest department for Compensatory afforestation has been already surveyed by Forest Department and a suitability certificate has been issued by the DFO, Kamrup-East vide letter no-A/KE/1156 Dated 3/6/2020.

Regarding the proximity of the land to the stone mining area it is to be clarified that the Stone mining in that particular area has been stopped around 5-6 years ago and the area is not prone to landslide.


GOVERNMENT OF ASSAM
OFFICE OF THE DIVISIONAL FOREST OFFICER, KAMRUP EAST DIVISION,
BASISTHA, GUWAHATI-29.
E-mail:- dfo.tkamrupeast@gmail.com,
dfo-t-kamrup-east@gov.in


TO WHOM IT MAY CONCERN

This is to certify that the plot of land measuring 13 B - 0 K-0 L covered by Govt. Dag No. 587 in Helagog Revenue village which is proposed for allotment by the Circle Officer, Sonapur Revenue Circle, for compensatory afforestation in lieu of the land to be diverted for Rural Water Supply Project in the Hahara PRF by the Public Health Engineering Department is suitable for compensatory afforestation.


Divisional Forest Officer,
Kamrup East Division, Basistha,
Guwahati-29.
Dated: Guwahati 3 /06/2020


Letter No. A/KE/ 1156
Copy to: -

The Chief Conservator of Forests & Nodal Officer, (FC Act), Assam, O/o the Principal Chief Conservator of Forests & Head of Forest Force, Assam, Panjabari, Guwahati - 37 for favour of his kind information.


Divisional Forest Officer,
Kamrup East Division, Basistha,
Guwahati-29.
Dated: Guwahati 3 /06/2020

Letter No. B/KE/3486

✓ The Circle Officer, Sonapur Revenue Circle, Sonapur, for information. This has reference to her letter No. SPR/Allotment-13/2010/217, dtd. 01/06/2020.


Divisional Forest Officer,