"DIVERSION OF PROTECTED FOREST LAND FOR RECTIFICATION OF BLACKSPOTS ON NH-1 SECTION FROM AMRITSAR TO JALANDHAR"

NOT FOR EXPORT

OPEN SERIES MAP

No. H43C14

Scale 1:50,000

H43C9	H43C13	H43D1
H43C10	H43C14	H43D2
H43C11	H43C15	H43D3

भारतीय सर्वेक्षण विभाग SURVEY OF INDIA

CONVENTIONAL SYMBOLS

REFERENCE

NOTES :-

COMPILATION INDEX

Projection – UTM Datum – WGS 84

1:50,000

WEBSITE – www.surveyofindia.gov.in

Reproduction in whole or part by any means is prohibited without the written permission of Survey of India, the National Mapping Agency.

© GOVERNMENT OF INDIA COPYRIGHT, 2006.

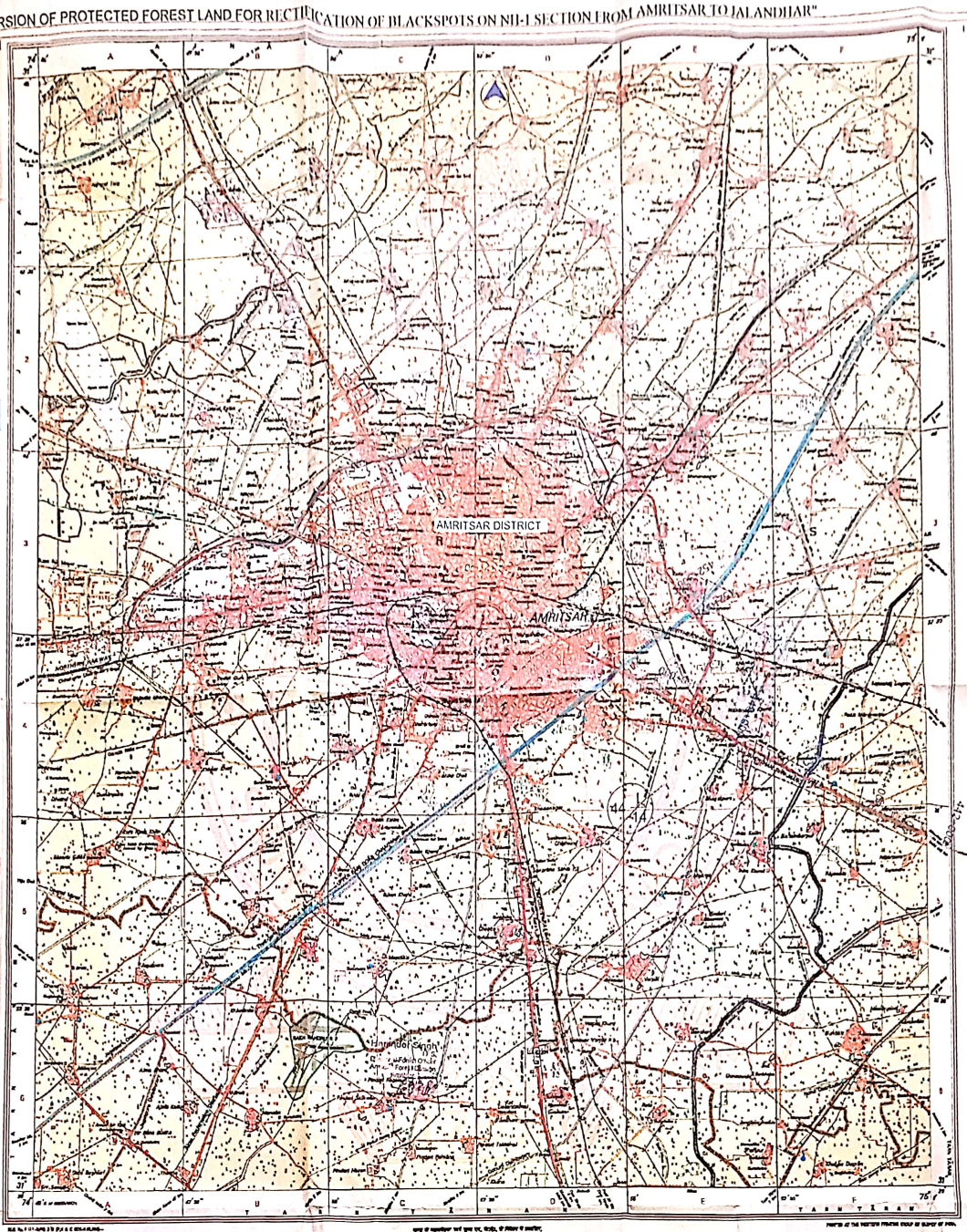

Published under the direction of Surveyor General, S.S., Surveyor General of India, Survey of India, Hathibarkala Estate, Post Box No. 37, Dehra Dun – 248001 (Uttaranchal), Department of Science & Technology, Government of India.

SCALE – 1 : 50000

LEGEND

- Protected Forest Land Proposed to be Diverted
- Proposed Alignment
- Proposed ROW
- District Boundary

CLIENT:

NATIONAL HIGHWAYS AUTHORITY OF INDIA
(Ministry of Road, Transport & Highways)
Government of India
G - 5 & 6, Sector - 10 New Delhi - 110075

CONSULTANT:

FEEDBACK INFRA
Making Infrastructure Happen

Feedback Infras Private Limited
15th Floor, Tower 5B
DLF Cyber City Phase-III
Gurgaon 122 002

The information contained herein is Confidential & Property of Feedback Infra Pvt. Ltd and not for Publication. The Information is loaned on the Understanding that no part thereof shall be Copied or Communicated to a Third Party without Authorisation in Writing from Feedback Infra Pvt. Ltd.

Drawn by:	DJ	
Designed by:	CS	
Checked by:	SB	
Approved By:	P.R	
Scale 1:50000	Date: May - 2021	

PROJECT: Construction of 6-lane elevated structure in Rayya at Ch. 419+690 of NH-1 section from Amritsar to Jalandhar under Rectification of Blackspots on Brownfield spur of Delhi-Amritsar-Katra Expressway

TITLE: GEOREFERENCE SOI MAP SHOWING PROPOSED ALIGNMENT AT AMRITSAR DISTRICT

DRG NO.: FIPL-00001427/HW/SPUR/SOI-01

REV: 0 SHEET: 03 of 03

REV	DATE	DESCRIPTION OF REVISIONS	BY

Size 640 x 680mm

"DIVERSION OF PROTECTED FOREST LAND FOR RECTIFICATION OF BLACKSPOTS ON NH-1 SECTION FROM AMRITSAR TO JALANDHAR"

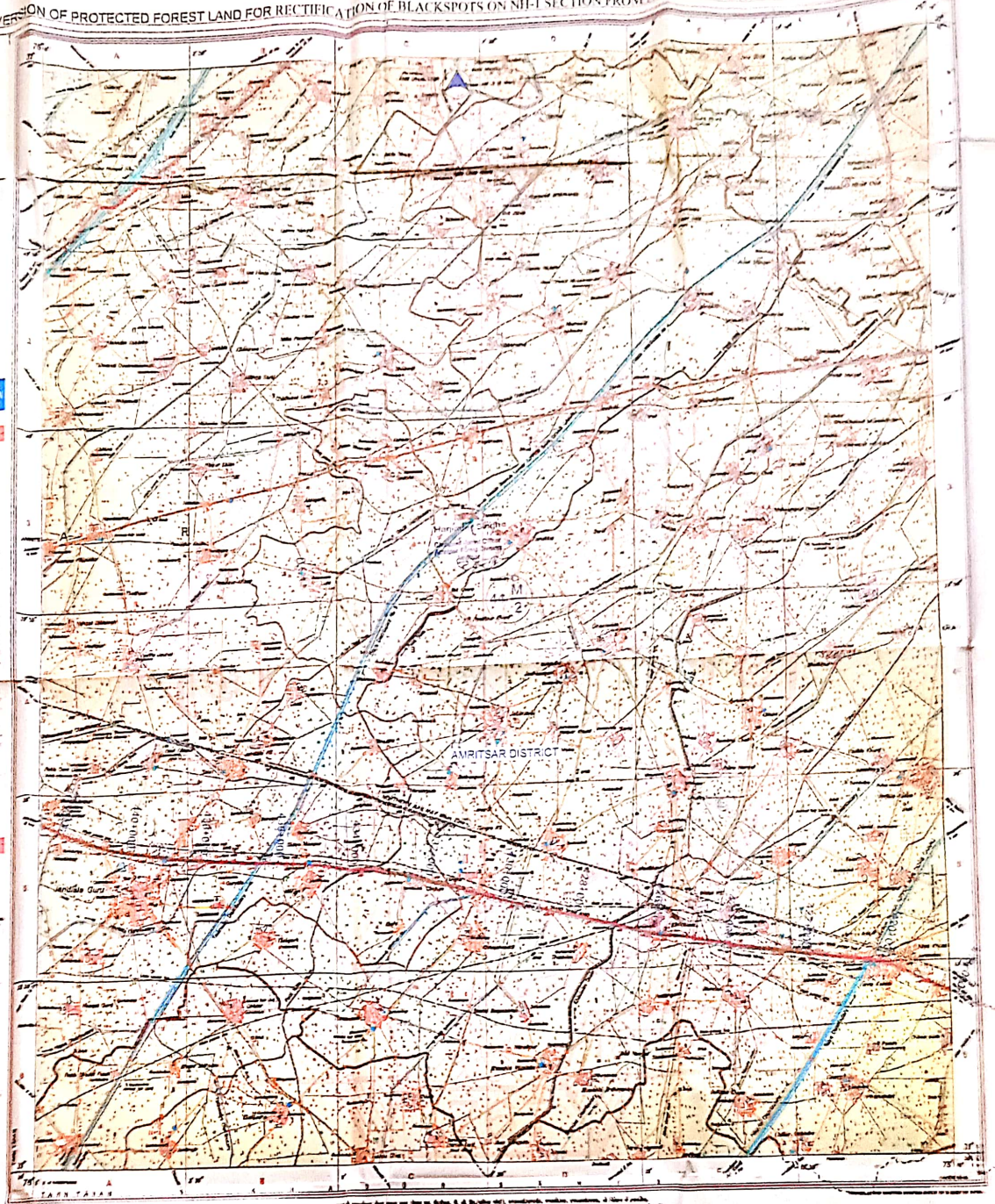



LEGEND Protected Forest Land Proposed to be Diverted Proposed Alignment Proposed ROW District Boundary	CLIENT NATIONAL HIGHWAYS AUTHORITY OF INDIA Ministry of Road Transport & Highways Government of India G - 5 & 6, Sector - 10 New Delhi - 110075	CONSULTANT FEEDBACK INFRA Making Infrastructure Happen Feedback Infra Private Limited 10th Floor, Tower 'B' DLF Cyber City Phase-II Gurgaon 122 002 The information contained herein is Confidential & Property of Feedback Infra Pvt. Ltd. and its Publication. The Information is issued on the Understanding that no part thereof shall be Copied or Communicated to a Third Party without Authorisation in Writing from Feedback Infra Pvt. Ltd.	Drawn by: D.J Designed by: CS Checked by: SB Approved By: P.R Scale 1:50000 Date: May - 2021	PROJECT: Construction of 6-lane elevated structure in Km 9.4 to Km 10.0 of NH-1 section from Amritsar to Jalandhar under Rectification of Blackspots on Beyondhali spur of Delhi-Amritsar-Kartarpur Expressway. TITLE: GEOREFERENCE SOI MAP SHOWING PROPOSED ALIGNMENT AT AMRITSAR DISTRICT DRG No: FIPL-00001427-NWSPURNM-01	REV / SHEET

REV	DATE	DESCRIPTION OF REVISIONS	BY

"DIVERSION OF PROTECTED FOREST LAND FOR RECTIFICATION OF BLACKSPOTS ON NH-1 SECTION FROM AMRITSAR TO JALANDHAR"

NOT FOR CLAIMS

OPEN SERIES MAP

No. H43D6

Scale 1:50,000

भारतीय सर्वेक्षण विभाग

SURVEY OF INDIA

CONVENTIONAL SYMBOLS

REFERENCE

NOTES :-

COMPILATION INDEX

Projection - UTM Datum - WGS 84

1:50,000

Reproduction in whole or part by any means is prohibited without the written permission of Survey of India, the National Mapping Agency.

LEGEND

- Protected Forest Land Proposed to be Diverted
- Proposed Alignment
- Proposed ROW
- District Boundary

CLIENT:

NATIONAL HIGHWAYS AUTHORITY OF INDIA
(Ministry of Road Transport & Highways)
Government of India
G - 5 & 6, Sector - 10 New Delhi - 110075

CONSULTANT:

FEEDBACK INFRA
Making Infrastructure Happen

Feedback Infra Private Limited
15th Floor Tower 9B
DLF Cyber City Phase-II
Gurgaon 122 002

The information contained herein is Confidential & Property of Feedback Infra Pvt. Ltd and not for Publication. The Information is loaned on the Understanding that no part thereof shall be Copied or Connected and to a Third Party without Authorisation in Writing from Feedback Infra Pvt. Ltd.

Drawn by:	D J
Designed by:	CS
Checked by:	SB
Approved By:	P R
Scale 1:50000	Date May - 2021

PROJECT: Construction of 6-lane elevated structure (flyover) at Km 43.000 of NH-1 section from Amritsar to Jalandhar near Rectification of Blackspots on Brownfield spur of Delhi-Amritsar-Katra Expressway

TITLE: GEOREFERENCE SOI MAP SHOWING PROPOSED ALIGNMENT AT AMRITSAR DISTRICT

DRG No.: FEPL-00001427 NH SPUR NOE-01

REV	DATE	DESCRIPTION OF REVISIONS	BY