



C E R T I F I C A T E


This is to certify that there are no protected archaeological / Heritage site / defense establishment or any other important monuments are located for providing B.T. to the road from Nanda-Pagulachennuru road at 7/6 Km to Kodama via Chora village in Duggeru beat, Makkuva section, Saluru Range is passing through Compartment Nos. 435, 436 & 437 of Duggeru R.F.



District Forest Officer
Vizianagaram



Details of Compensatory afforestation land

The Compensatory afforestation land bank is being identified and earmarking to the Forest Department is under progress for the 10 road proposals (including this road from Nanda-Pagulachennuru road at 7/6 Km to Kodama via Chora village by the District Collector, Vizianagaram addressed to the Prl. Chief Conservator of Forests, A.P. Guntur vide his letter No.1188/2021/F3, dated: 19.06.2021 (Copy enclosed).


District Forest Officer,
Vizianagaram



Re.No.1188/2021/F3/Dt. 19.06.2021

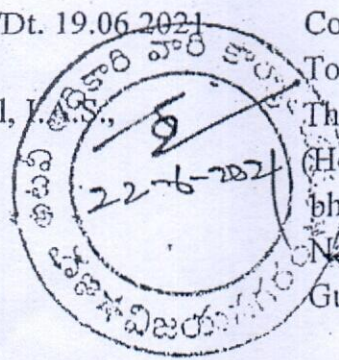
From

Dr.M. Hari Jawaharlal, I.A.S.,
Collector,
Vizianagaram

Collector's Office, Vizianagaram

To

The Principal Chief Conservator of Forest
(Head of Forest Force) Arayan
bhavan, K. M. Munchi road
Nagarampalem Andhra Pradesh
Guntur.



Sir,

Sub: - PR Circle, Vizianagaram – RCPLWE Programme – Certain road works required Forest Clearance – Land bank to an extent of 65 Acres identified at one location for allotment of CA Land by the Sub-collector, Parvathipuram – List works to be considered under above Land Bank – Reg

Ref:- Lr Rc. No. 985/ 2021/ T2/ Forest Clearance, Dt: 18-06-2021,
SE,PR Circle Nellimarla Vizianagaram District .
&&&&

I invite kind attention to the reference cited,

I submit that the Superintendent Engineer, Panchayat Raj, Nellimarla Vizianagaram District has requested vide reference 1st cited that the Government have accorded administrative sanction for the 12 Road works under RCPLWE Programme and all the works required forest clearance. Further he requested that the requirement of Land Bank for 12 works as per the authentication of Principal Chief Conservator of Forests, Guntur was submitted as 39.51 Ha. (97.63 Acres) the District Collector, Vizianagaram has addressed to the Sub-collector, Parvathipuram to identify Land Bank at one location for allotment of Compensatory afforestation Land for each proposal from time to time for quick process of forest clearance.

The Superintendent Engineer, Panchayat Raj has further reported that the Sub-collector, Parvathipuram has identified an extent of 65.53 Acres (26.52 Hectors) in Sy.No.210 of kotikipent Village, Pachipenta Mandal of Land Bank for allotment of Compensatory afforestation Land for these works sanctioned under RCPLWE Programme.

It is submitted tha the SE,PR Nellimarla submitted list of works sanctioned under RCPLWE Programme for consideration under the above identified 65.53 Acres of land bank by the Sub-collector, Parvathipuram which is as detailed below.

Sl. No.	Mandal	Work	Length falling in forest area in Kms	Authen ticated forest area in Ha.	Authenti cated forest area in Acres.
1	Salur	Nanda – Pagulachennuru Road at 7/6 Km to Kodama in Salur Mandal	5.402	3.76	9.29
2	Pachipenta	Kuntam Road to Tummiguddi via Mettaguddi upto Mandal Boundary	1.698	1.10	2.72

S8
Plz
discuss
in light
of Part-II
uploads of
inspected
roads
pending as
on date
22/6/2021


3	Pachipenta	Roddavalasa to Kankanapalli	1.700	1.24	3.06
4	Pachipenta	Neelamvalasa to Gummidiguda	1.555	1.12	2.77
5	Pachipenta	<u>Vetaganivalasa - Tangalam Road at 3</u> by 0 Km to Mutukudu via Boddapadu	3.838	2.75	6.80
6	Pachipenta	O-Aluru to Moduga via Gadilamada	1.95	1.47	3.63
7	Pachipenta	<u>Azuru to Pandirimamidivalasa via</u> Chakiraivalasa	3.70	2.47	6.10
8	Pachipenta	<u>Vetaganivalasa to Tangalam</u>	4.771	3.37	8.33
9	Salur	Diguvasembi to Thonam via Dippalapadu	5.20	3.66	9.04
10	Salur	<u>NH 26 at 474 by 6 Km to</u> Karadavalasa	6.718	4.71	11.64
		TOTAL :	36.532	25.65	63.38

The Superintendent Engineer, Panchayat Raj finally requested to accord permission clearance the above works against the identified land of 65.53 Acres towards allotment of CA Land at an early date.

In this connection it is requested that necessary permission may be accorded to the Superintendent Engineer, Panchayat Raj for Forest clearance of the above works in subject land measuring Ac 65.53 Acres an allotment of alternate land for compensatory afforestation further orders may kindly be communicated.

//t.c.b.o//

Yours faithfully
Sd/M.Ganapathi Rao
For Collector
Vizianagaram


Superintendent

phi
FB
19/6/21

Copy to the Sub-Collector Parvathipuram. For favor of information
✓ Copy to the District Forest Officer Vizianagaram District For favor of information
Copy to the Superintendent Engineer, Panchyat Raj, Nellimarla Mandal Vizianagaram District. For favor of information

**GOVERNMENT OF ANDHRA PRADESH
OFFICE OF THE SUPERINTENDING ENGINEER, PANCHAYAT RAJ CIRCLE,
VIZIANAGARAM**

From
Sri P.Vijaya Kumar, B.Tech.,
Superintending Engineer,(FAC)
Panchayat Raj Circle,
Opp.MIMS Hospital,
Nellimarla, Vizianaaram.

To
The District Collector,
Vizianagaram.

Lr Rc. No. 985/ 2021/ T2/ Forest Clearance, Dt: 18-06-2021.

Sir,

Sub : PR Circle,Vizianagaram – RCPLWE Programme – Certain road works required Forest Clearance – Land bank to an extent of 65 Acres identified at one location for allotment of CA Land by the Sub-collector, Parvathipuram – List works to be considered under above Land Bank - Requested – Reg.

- Ref: 1. G.O.Rt.No. 123, Dt. 30.07.2019 of PR&RD (Progs.II) Dept.
2. G.O.Rt.No. 356, Dt. 26.06.2020 of PR&RD (Progs.II) Dept.
3. Memo No. PRR03-17022/2/2021-PMGSY V-PRED, Dt. 15.04.2021 of the Principal Secretary to Government, AP.
4. Endt No. W12/Forest Clearance/PMGSY/2018, Dt. 22.04.2021 of the Engineer-in-Chief, PR, PMGSY, Vijayawada.
5. T/o Lr. Rc.No. 985/2021/T2/Forest Clearance Dt. 28.04.2021 addressed to the District Collector, Vizianagaram.
6. Rc.No. 1188/2021/F3, Dt. 29.04.2021 of District Collector, Vizianagaram addressed to the Sub-collector, Parvathipuram.
7. Rc.No.332/2021/C dated 05.06.2021 of Sub-Collector,Parvathipuram addressed to the District Collector,Vizianagaram.

* * * *

I submit that, the Government have accorded administrative sanctione for the 12 Road works under RCPLWE Programme and all the works required forest clearance.

In the reference 5th cited, the requirement of Land Bank for 12 works as per the authentication of Principal Chief Conservator of Forests, Guntur was submitted as 39.51 Ha. (97.63 Acres). In the reference 7th cited, the District Collector, Vizianagaram has addressed to the Sub-collector, Parvathipuram to indentify Land Bank at one location for allotment of CA Land for each proposal from time to time for quick process of forest clearance.

In the reference 8th cited, as per the instructions of District Collector, Vizianagaram, the Sub-collector, Parvathipuram has identified 65.53 Acres of Land Bank for allotment of CA Land for these works sanctioned under RCPLWE Programme.

I am here with submitting list of works sanctioned under RCPLWE Programme for consideration under the above identified 65.53 Acres of land bank by the Sub-collector, Parvathipuram.

Sl.No	Mandal	Work	Length falling in forest area in Kms	Authenticated forest area in Ha.	Authenticated forest area in Acres.
1	Salur	Nanda - Pagulachennuru Road at 7/6 Km to Kodama in Salur Mandal	5.402	3.76	9.29
2	Pachipenta	Kuntam Road to Tummiguddi via Mettaguddi upto Mandal Boundary	1.698	1.10	2.72
3	Pachipenta	Roddavalasa to Kankanapalli	1.700	1.24	3.06
4	Pachipenta	Neelamvalasa to Gummidiguda	1.555	1.12	2.77
5	Pachipenta	Vetaganivalasa - Tangalam Road at 3 by 0 Km to Mutukudu via Boddapadu	3.838	2.75	6.80
6	Pachipenta	O-Aluru to Moduga via Gadilamada	1.95	1.47	3.63
7	Pachipenta	Azuru to Pandirimamidivalasa via Chakiraivalasa	3.70	2.47	6.10
8	Pachipenta	Vetaganivalasa to Tangalam	4.771	3.37	8.33
9	Salur	Diguvasembi to Thonam via Dippalapadu	5.20	3.66	9.04
10	Salur	NH 26 at 474 by 6 Km to Karadavalasa	6.718	4.71	11.64
		TOTAL :	36.532	25.65	63.38

In this connection, I request the Dist. Collector, Vizianagaram to kindly address the Principal Chief Conservator of Forests, Guntur for consideration of clearance the above works against the identified land of 65.53 Acres towards allotment of CA Land at an early date.

Yours faithfully,

P. Vignarajah
Superintending Engineer
Rf PRCircle, Vizianagaram

18/06/21

Copy to the Executive Engineer, PIU, Vizianagaram for information and n/a.
Copy submitted to the District Forest Officer, Vizianagaram for favour of information.
Copy submitted to the Engineer-In- Chief, PR, PMGSY, Vijayawada for favour of information.