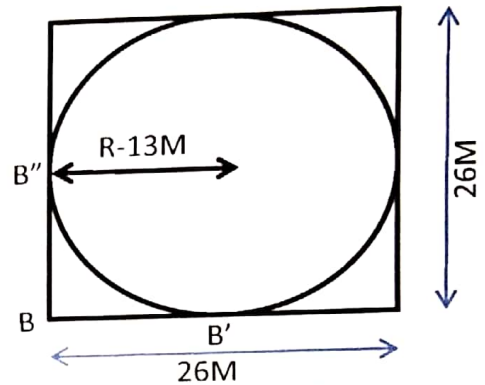
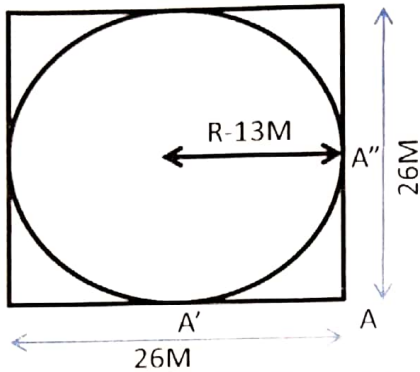
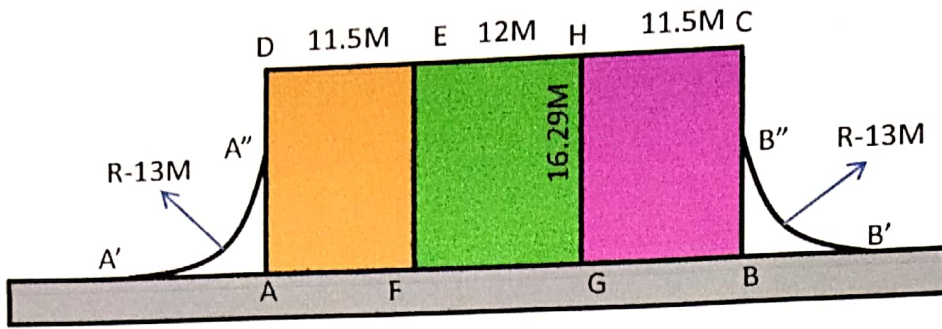
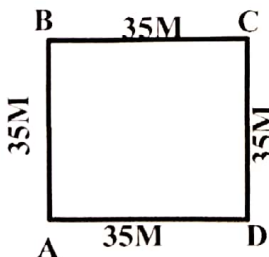


Area Calculation Sheet of M/S Indian Oil Corporation Limited Bareilly By Proposed New Kisan Seva Kendra At Village -Rehpura Gata No. 446/1 On Patwai- Milak Road (O.D.R. -3) In Middle Km. 8.709 To 8.743 (RHS) Tehsil Milak District Rampur (U.P.)



| Area in ha (Proposed PF Land) | | | | |
|--|--|-----------------|----------------|---------------|
| ID | Name of Location | Length in meter | width in meter | Area in smt |
| | Area of A'AA'' = B''BB'' | | | |
| 1 | Area of Square (26Mx26M=676.000 Sq M) | 26 | 26 | 676 |
| 2 | Area of Circle (3.142x13x13=530.998 smt) | | | 531 |
| 3 | Area of A'AA'' = 676-530.998 4=36.25smt | | | 36.25 |
| 4 | Area of B''BB'' | | | 36.25 |
| 5 | Area of AFED | 16.29 | 11.50 | 187.335 |
| 6 | Area of GBCH | 16.29 | 11.50 | 187.335 |
| 7 | Area of Entry (3+ 5) | | | 223.585 |
| 8 | Area of Exit (4 + 6) | | | 223.585 |
| 9 | Area of EFGH | 16.29 | 12 | 195.48 |
| | Total Area of Proposed PF Land(7+8+9) | | | 642.65 |
| Total Area of Proposed PF Land is 0.0643 hectare | | | | |

Area of Non Forest Land/Private Land



Area of Non Forest Land/Private Land ABCD

= Area of ABCD

= 35x35

= 1225 Square Meter

Area of Non Forest Land/Private Land is 0.1225 hectare

Total Area (Forest Land + Private Land) = 0.0643 + 0.1225 = 0.1868 Hectare

राजीव कुमार
प्रभागीय निदेशक
सामाजिक वानिकी प्रभाग
रामपुर

कुमार विभाष / KUMAR VIVASH
वरिष्ठ प्रबन्धक (रिटेल सेल्स) / Sr. Manager (Retail Sales)
इण्डियन ऑयल कारपोरेशन लिमिटेड (एम.डी.)
Indian Oil Corporation Ltd. (M.D.)
बरेली मण्डल कार्यालय / Bareilly Divisional Office