

**APPENDIX (See Rule - 6)**

**Form-A**

**Form of seeking prior approval under section 2 of Forest Conservation Act, 1980 of the proposal by the State Government and other authorities.**

**Part - 1**

**(To be filled by User Agency)**

<b>1.</b>	<b>Project Details: Rajasthan Road Sector Modernization Project (RRSMP) in the State of Rajasthan funded by the World Bank</b>	
a)	Short narrative of the proposal and project/scheme for which the forest land is required.	Forest land is required for construction of bituminous road from SH-29 of km 39.500 to Lord village under RRSMP scheme funded by the World Bank in the State of Rajasthan.
b)	Map showing the required forest land, boundary of adjoining forest on a 1:50,000 scale map	G.T Sheet
c)	Cost of the Project (Civil)	1.8335 Crores.
d)	Justification for locating the project in forest areas	The Government of Rajasthan intended to provides road connectivity to unconnected village of Bhilwara district under RRSMP scheme funded by the World. In this regards various alternate has been examine finally route/ forest area is best suitable and this is only best alternate and minimum forest land required . The project is economically viable
e)	<b>Cost benefit analysis (to be enclosed)</b>	Not Required
f)	Employment likely to be generated	1800 Skill /unskilled mandays, will be generated during construction of project Road. Project provides employment benefits to the unskilled labour especially during its construction period these labors are otherwise unemployed or under employed in the Indian economy.


**2. Break up wise details forest area (Bhilwara District)**

Sr.No	Km/Ch		Length (m)	Width (m)	Forest Area proposed to be diverted in (ha.)	Legal Status of Forest
	From	To				
1	0	1440	1440	10	1.44	RF
2	1440	1925	485	10	0.485	RF
3	1925	2343	418	10	0.418	RF
4	2343	2603	260	10	0.26	RF

5	2603	2620	17	10		
6	2620	2680	20	10	0.017	RF
7	2680	2760	80	10	0.06	RF
<b>Total Forest Area proposed to be diverted in ha.</b>					0.08	RF
3	Details of Displacement People due to Project, if any.				2.76 ha.	RF
(a)	Numbers of Families				N. A.	
b)	Number of schedules castes/ ST families				N. A.	
c)	Rehabilitation Plan (To be enclosed)				N. A.	
4.	Whether clearance under Environment (Protection) Act 1986 Required? Yes/No				Not Required	
5.	Undertaking to will bear the cost of raising and maintenance of compensatory afforestation and/or penal compensatory afforestation as well as cost for protection and regeneration of safety zone. etc, as per the scheme prepared by the State Government.				Enclosed Undertaking of CA	
6.	Details of Certificate/ documents enclosed as required under the instructions.				I. Sanction letter 2. Project Details.3. Details of Forest Area Under FCA, 1980. 4. G. T. Sheet & Geo reference map 5. Undertaking for Payment of Cost of Compensatory Afforestation. 6. Undertaking for Payment of Net Present Value (NPV). 7. Cross section of the Project.	

Date-

Place-

  
**Executive Engineer**  
 PWD PMGSY (WB) Division  
 SHAHPURA ( RAJ)

Project Name :-Construction of bituminous road bituminous road from Bijoliya khuard to Chhatrikhera road via Mangarh in Tehsil Bijoliya Khurd in Bhilwara District under RRSMP funded by the World Bank


**Details area calculation Breakup wise for diversion of Reserved Forest**

**AS PER CROSS SECTION (10 MTR ROW)**

Sr. No	CH		Length (m)	CROSS SECTION			Total width (m)	Area in Ha.	Legal status
	FROM	TO		Carriageway (BT)	Earthern shoulder both side	Slop(embankment) both side (2m each side)			
1	2930	3155	225	3.75	2.25	4	10	0.225	RF
2	3155	4000	845	3.75	2.25	4	10	0.845	RF
3	4000	4400	400	3.75	2.25	4	10	0.4	RF
4	6070	6945	875	3.75	2.25	4	10	0.875	RF
5	6945	7940	995	3.75	2.25	4	10	0.995	RF
6	8100	8440	340	3.75	2.25	4	10	0.34	RF
7	8440	8860	420	3.75	2.25	4	10	0.42	RF
<b>Total Area in ha. proposed for Diversion under FCA-1980</b>								<b>4.1</b>	<b>ha.</b>

Date

Place



Executive Engineer ,  
PWD PMGSY (WB) Div. Shahpura,  
Bhilwara

**OFFICE OF THE EXECUTIVE ENGINEER PWD PMGSY WB  
DIV.SHAHPURA**


**Name of the Project-** Construction of bituminous road of SH-29 from km.139/500 to Lorda road under RRSMP funded by the World Bank.

**EMPLOYMENT GENERATION**

1800 skill /unskilled mandays, will be generated during construction of project Road. Project provides employment benefits to the unskilled labour especially during its construction period these labors are otherwise unemployed or under employed in the Indian economy.

**Date: 8/07/2018**

**Place: Shahpura**

  
**Executive Engineer**  
PWD PMGSY WB Div. Shahpura,  
Bhilwara

**OFFICE OF THE EXECUTIVE ENGINEER PWD PMGSY WB  
DIV. SHAHPURA DISTRICT BHILWARA**


**Name of the Project-** Construction of bituminous road Bjoliya khurd to Chhatrikhera road under RRSMP funded by the World Bank.

**EMPLOYMENT GENERATION**

3800 skill /unskilled mandays, will be generated during construction of project Road. Project provides employment benefits to the unskilled labour especially during its construction period these labors are otherwise unemployed or under employed in the Indian economy.

**Date: 8/07/2018**

**Place: Shahpura**



**Executive Engineer**  
PWD PMGSY WB Div. Shahpura,  
Bhilwara

**APPENDIX (See Rule - 6)**

**Form-A**

**Form of seeking prior approval under section 2 of Forest Conservation Act, 1980 of the proposal by the State Government and other authorities.**

**Part - 1**

**(To be filled by User Agency)**

<b>1.</b>	<b>Project Details:</b> Rajasthan Road Sector Modernization Project (RRSMP) in the State of Rajasthan funded by the World Bank	
a)	Short narrative of the proposal and project/scheme for which the forest land is required.	Forest land is required for construction of bituminous road from Bijoliyan Khurd to Chhatri Khera via Mangarh under RRSMP scheme funded by the World Bank in the State of Rajasthan.
b)	Map showing the required forest land, boundary of adjoining forest on a 1:50,000 scale map	G.T Sheet
c)	Cost of the Project (Civil)	3.959Crores.
d)	Justification for locating the project in forest areas	The Government of Rajasthan intended to provides road connectivity to unconnected village of Bhilwara district under RRSMP scheme funded by the World. In this regards various alternate has been examine finally route/ forest area is best suitable and this is only best alternate and minimum forest land required . The project is economically viable
e)	<b>Cost benefit analysis (to be enclosed)</b>	Not Required
f)	Employment likely to be generated	3800 Skill /unskilled mandays, will be generated during construction of project Road. Project provides employment benefits to the unskilled labour especially during its construction period these labors are otherwise unemployed or under employed in the Indian economy.

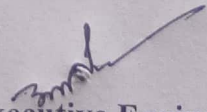
**2. Break up wise details forest area (Bhilwara District)**

Sr.No	Km/Ch		Length (m)	Width (m)	Forest Area proposed to be diverted in (ha.)	Legal Status of Forest
	From	To				
1	2930	3155	225	10	0.255	RF
2	3155	4000	485	10	0.845	RF
3	4000	4400	400	10	0.400	RF
4	6070	6945	875	10	0.875	RF

5	6945	7940	995	10		
6	8100	8440	340	10	0.995	RF
7	8440	8860	420	10	0.340	RF
<b>Total Forest Area proposed to be diverted in ha.</b>					<b>4.10 ha.</b>	<b>RF</b>
3	Details of Displacement People due to Project, if any.				N. A.	
(a)	Numbers of Families				N. A.	
b)	Number of schedules castes/ ST families				N. A.	
c)	Rehabilitation Plan (To be enclosed)				N. A.	
4.	Whether clearance under Environment (Protection) Act 1986 Required? Yes/No				Not Required	
5.	Undertaking to will bear the cost of raising and maintenance of compensatory afforestation and/or penal compensatory afforestation as well as cost for protection and regeneration of safety zone. etc, as per the scheme prepared by the State Government.				Enclosed Undertaking of CA	
6.	Details of Certificate/ documents enclosed as required under the instructions.				I. Sanction letter 2. Project Details.3. Details of Forest Area Under FCA, 1980. 4. G. T. Sheet & Geo reference map 5. Undertaking for Payment of Cost of Compensatory Afforestation. 6. Undertaking for Payment of Net Present Value (NPV). 7. Cross section of the Project.	

Date-

Place-

  
**Executive Engineer**  
PWD PMGSY (WB) Division  
SHAHPURA ( RAJ)