

DETAILS OF PROTECTED FOREST AREA

SKETCH OF STATE HIGHWAY

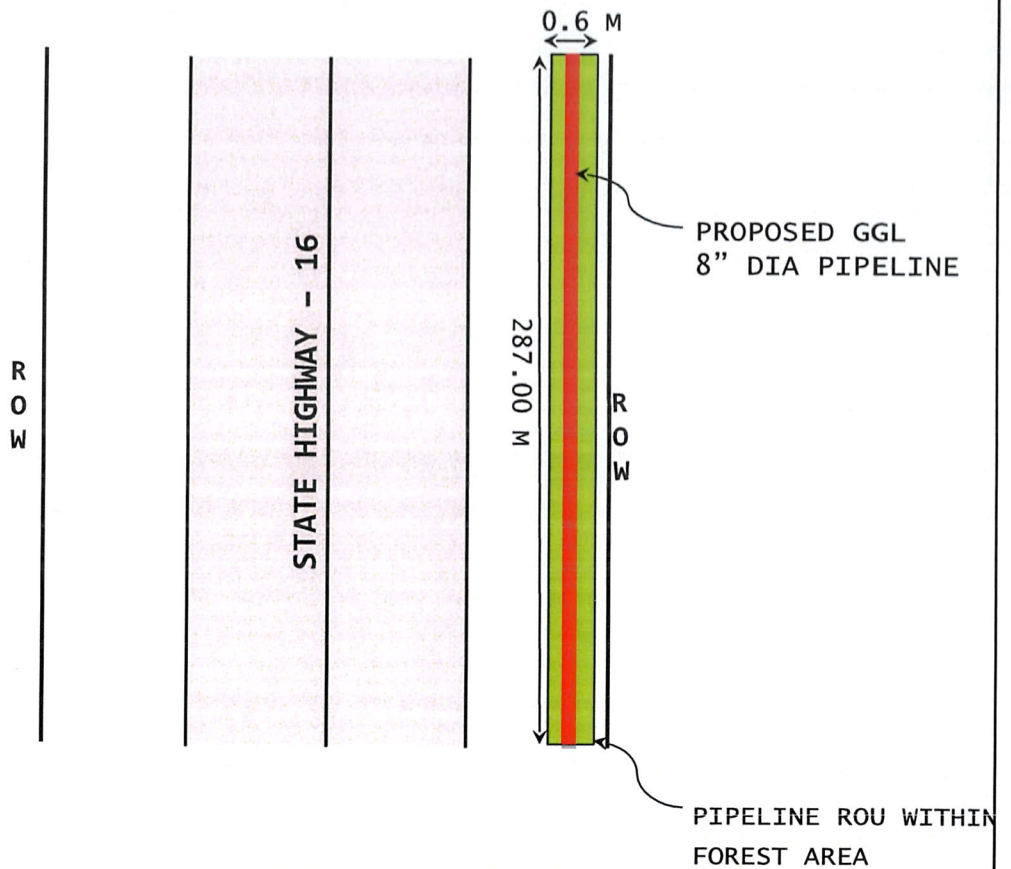
VILLAGE : SHRI MUKTSAR SAHIB

TEHSIL : SHRI MUKTSAR SAHIB

DISTRICT : SHRI MUKTSAR SAHIB

PIPELINE CH. : 0/030 TO 0/317

NAME OF CROSSING : STATE HIGHWAY - 16





TOTAL AREA OF PROTECTED FOREST AT ABOVE SAID OBJECT

WIDTH 0.6 M X LENGTH 287.00 M = 172.20 M.

TOTAL AREA = 172.20 M. = 0.017 HECTARE



CLIENT	SURVEY CONSULTANT	TITLE	DRG NO.	SCALE
 GUJARAT GAS LIMITED	 SECON PRIVATE LIMITED	8" DIA SHRI MUKTSAR SAHIB VIRTUAL PIPELINE	FCA/CS 1	N.T.S.

DETAILS OF PROTECTED FOREST AREA

SKETCH OF STATE HIGHWAY

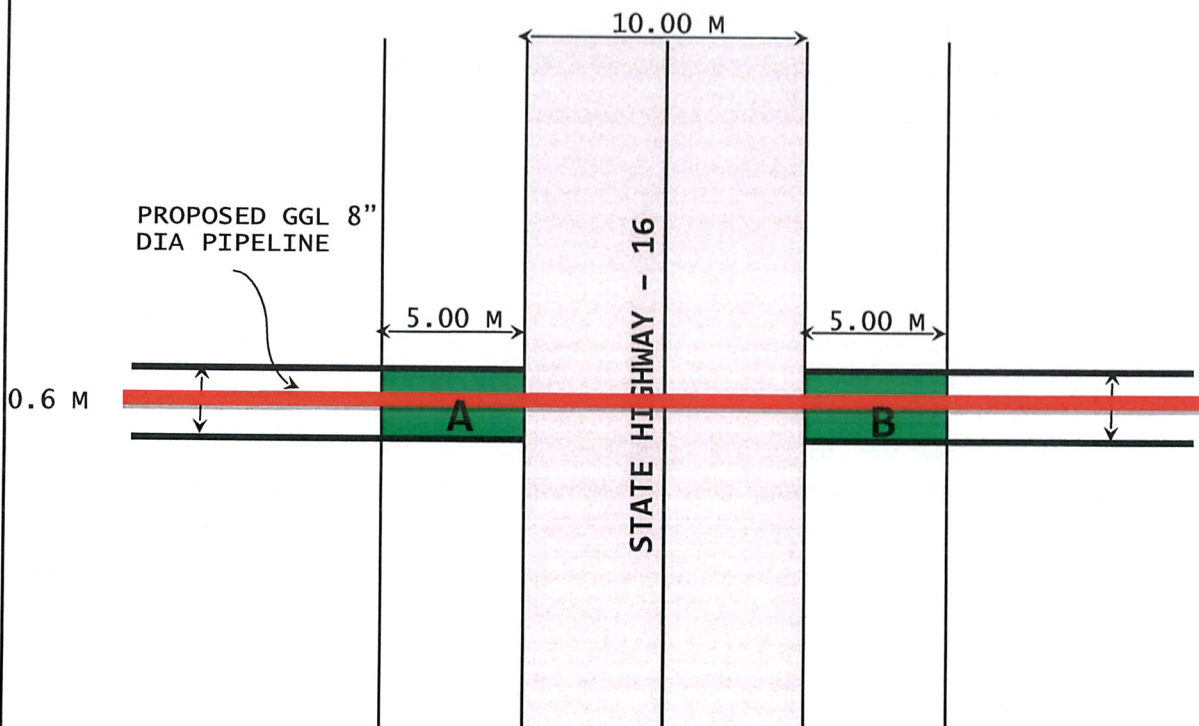
VILLAGE : SHRI MUKTSAR SAHIB

TEHSIL : SHRI MUKTSAR SAHIB

DISTRICT : SHRI MUKTSAR SAHIB

PIPELINE CH. : 0/327

NAME OF CROSSING : STATE HIGHWAY - 16





TOTAL AREA OF PROTECTED FOREST AT ABOVE SAID OBJECT

A. WIDTH 0.6 M X LENGTH 5.00 M = 3.00 M.

B. WIDTH 0.6 M X LENGTH 5.00 M = 3.00 M.

TOTAL AREA = 6.00 M. = 0.001 HECTARE



CLIENT	SURVEY CONSULTANT	TITLE	DRG NO.	SCALE
 GUJARAT GAS LIMITED	 SECON PRIVATE LIMITED	8" DIA SHRI MUKTSAR SAHIB VIRTUAL PIPELINE	FCA/CS 2	N.T.S.

DETAILS OF PROTECTED FOREST AREA

SKETCH OF ROAD

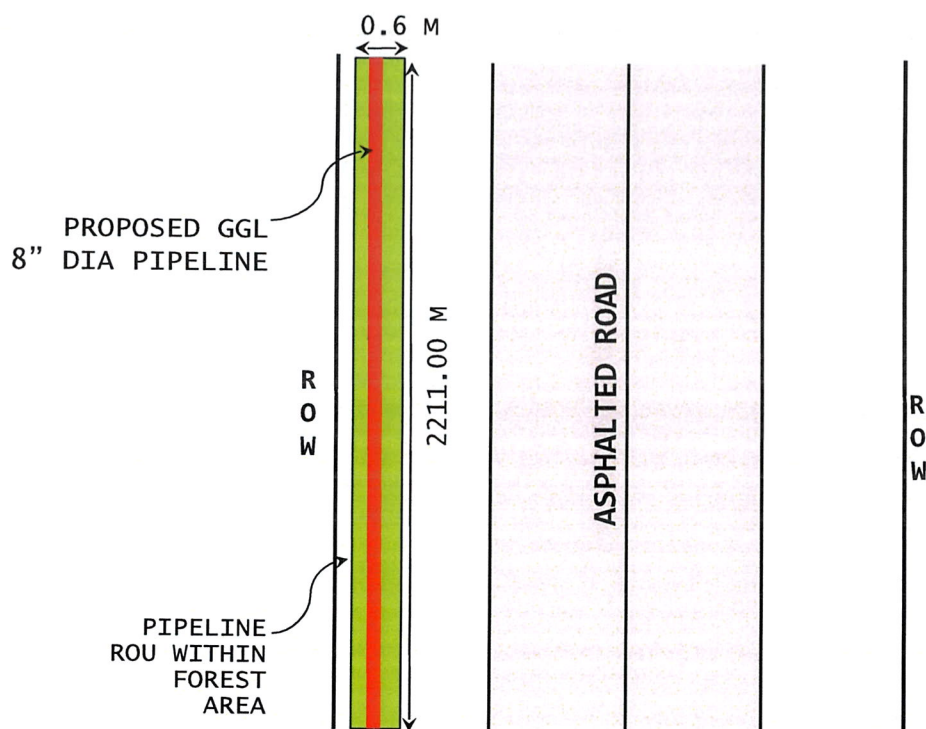
VILLAGE : SHRI MUKTSAR SAHIB

TEHSIL : SHRI MUKTSAR SAHIB

DISTRICT : SHRI MUKTSAR SAHIB

PIPELINE CH. : 0/337 to 2/548 Km

NAME OF CROSSING : ASPHALTED ROAD





TOTAL AREA OF PROTECTED FOREST AT ABOVE SAID OBJECT

WIDTH 0.6 M X LENGTH 2211.00 M = 1326.60 M.

TOTAL AREA = 1326.60 M. = 0.133 HECTARE



CLIENT	SURVEY CONSULTANT	TITLE	DRG NO.	SCALE
 GUJARAT GAS LIMITED	 SECON PRIVATE LIMITED	8" DIA SHRI MUKTSAR SAHIB VIRTUAL PIPELINE	FCA/CS 3	N.T.S.

DETAILS OF PROTECTED FOREST AREA

SKETCH OF NATIONAL HIGHWAY

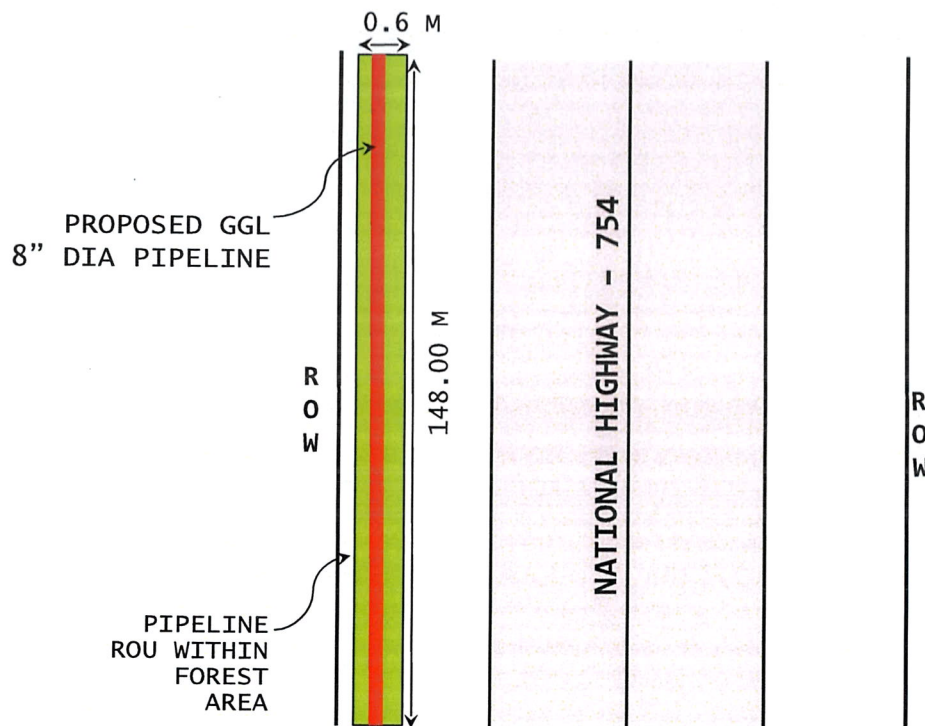
VILLAGE : SHRI MUKTSAR SAHIB

TEHSIL : SHRI MUKTSAR SAHIB

DISTRICT : SHRI MUKTSAR SAHIB

PIPELINE CH. : 2/548 to 2/696 Km

NAME OF CROSSING : NATIONAL HIGHWAY - 754





TOTAL AREA OF PROTECTED FOREST AT ABOVE SAID OBJECT

WIDTH 0.6 M X LENGTH 148.00 M = 88.80 M.

TOTAL AREA = 88.80 M. = 0.009 HECTARE



CLIENT	SURVEY CONSULTANT	TITLE	DRG NO.	SCALE
 GUJARAT GAS LIMITED	 SECON PRIVATE LIMITED	8" DIA SHRI MUKTSAR SAHIB VIRTUAL PIPELINE	FCA/CS 4	N.T.S.

DETAILS OF PROTECTED FOREST AREA

SKETCH OF NATIONAL HIGHWAY

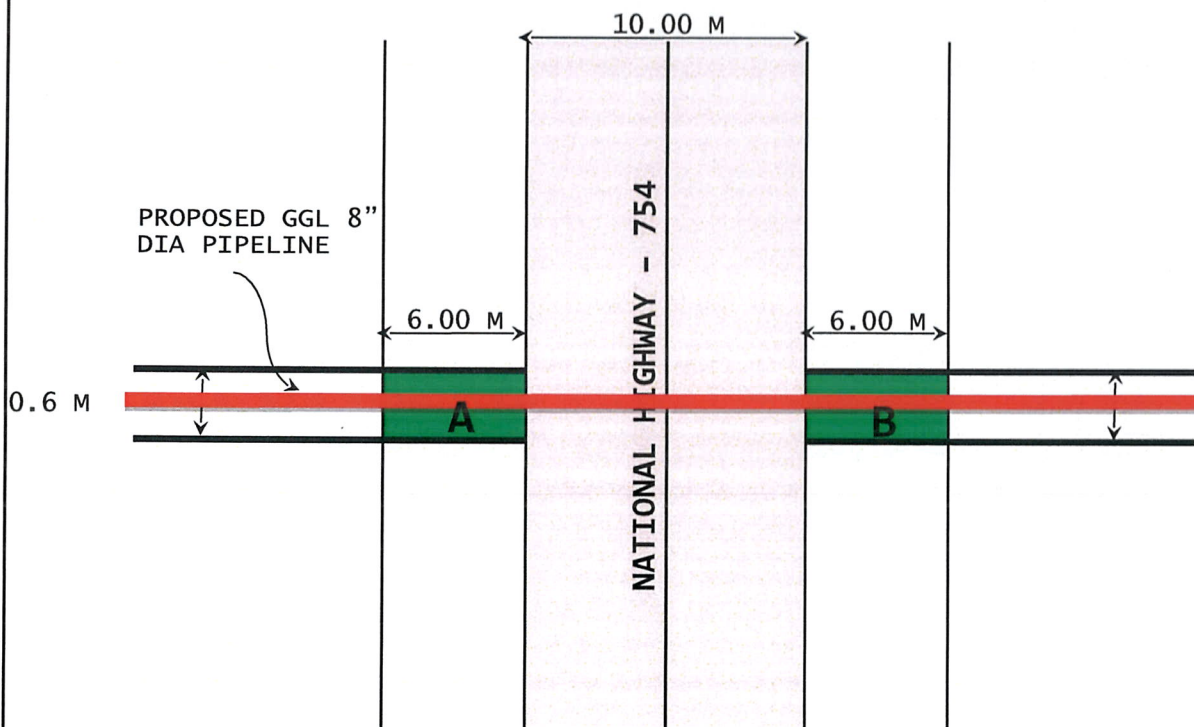
VILLAGE : SHRI MUKTSAR SAHIB

TEHSIL : SHRI MUKTSAR SAHIB

DISTRICT : SHRI MUKTSAR SAHIB

PIPELINE CH. : 02/01/07

NAME OF CROSSING : NATIONAL HIGHWAY - 754





TOTAL AREA OF PROTECTED FOREST AT ABOVE SAID OBJECT

A. WIDTH 0.6 M X LENGTH 6.00 M = 3.60 M.

B. WIDTH 0.6 M X LENGTH 6.00 M = 3.60 M.

TOTAL AREA = 7.20 M. = 0.001 HECTARE



CLIENT	SURVEY CONSULTANT	TITLE	DRG NO.	SCALE
 GUJARAT GAS LIMITED	 SECON PRIVATE LIMITED	8" DIA SHRI MUKTSAR SAHIB VIRTUAL PIPELINE	FCA/CS 5	N.T.S.

DETAILS OF PROTECTED FOREST AREA

SKETCH OF NATIONAL HIGHWAY

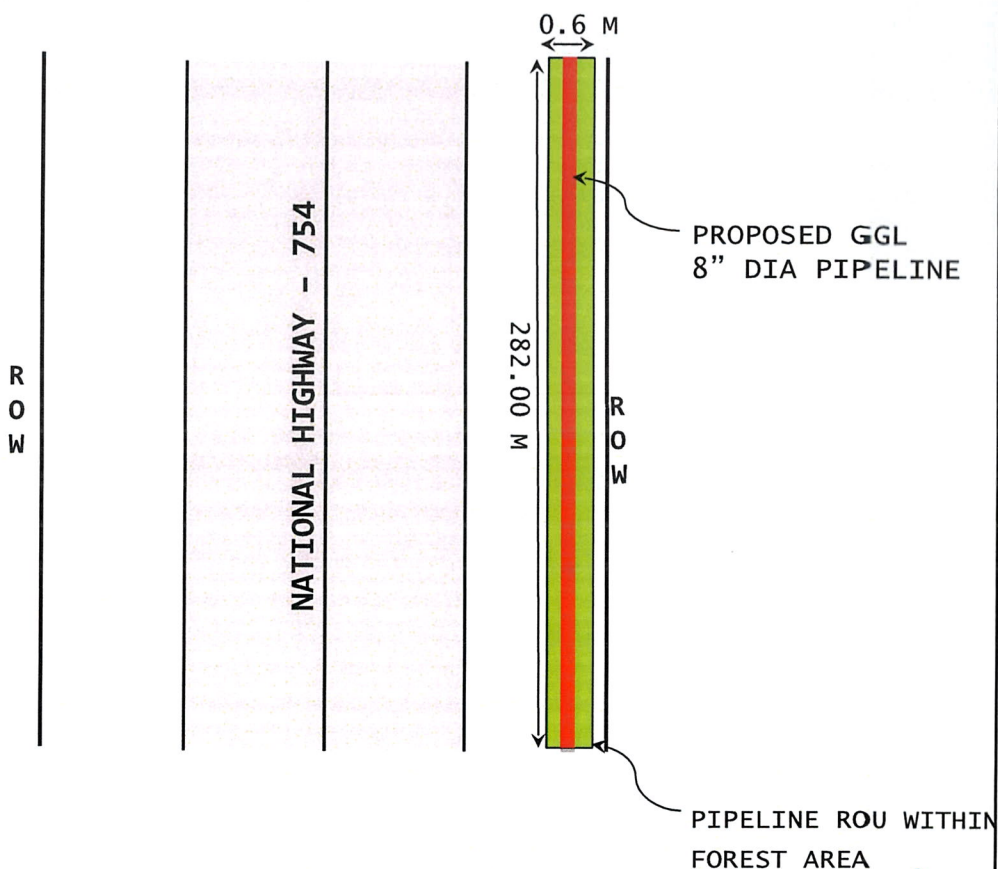
VILLAGE : SHRI MUKTSAR SAHIB

TEHSIL : SHRI MUKTSAR SAHIB

DISTRICT : SHRI MUKTSAR SAHIB

PIPELINE CH. : 2/718 TO 3/000

NAME OF CROSSING : NATIONAL HIGHWAY - 754





TOTAL AREA OF PROTECTED FOREST AT ABOVE SAID OBJECT

WIDTH 0.6 M X LENGTH 282.00 M = 169.20 M.

TOTAL AREA = 169.20 M. = 0.017 HECTARE



CLIENT	SURVEY CONSULTANT	TITLE	DRG NO.	SCALE
 <p>GUJARAT GAS LIMITED</p>	 <p>SECON PRIVATE LIMITED</p>	<p>8" DIA SHRI MUKTSAR SAHIB VIRTUAL PIPELINE</p>	<p>FCA/CS 6</p>	<p>N.T.S.</p>