

Dated:14-06-2022,
Kurnool.

To
The District Forest Officer,
Kurnool (T) Division,
Kurnool.

Respected Madam,

Sub: APFD – F(C)Act, 1980 – Mines & Quarries – Application for grant of Quarry lease for Road metal over an extent of 3.97 Ha. falling in Compt.No.313 of G.A.Bad South RF, Dhone Range, Kurnool Division & District filed by Sri Y.Mahendranath Reddy, S/o Y.Maddilety Reddy, R/o Banaganapalli – Approved Mining Plan & additional information requested – Submission of - Reg.

Ref: DFO, Kurnool Rc.no.815/2019/H5, dated.14-12-2021

In obedience to the reference cited, I submit herewith the additional information as sought by the District Forest Officer, Kurnool in the reference cited. The details are as follows.

Point no.	Gist of the point	Reply
1	Information on other mining leases for particular mineral with their capacity and average annual production and projected future requirements in the State of Andhra Pradesh in respect of the subject proposals.	It is submitted that, the Deputy Director, Mines & Geology, Kurnool has furnished the information vide Lr.no.2580/MP-BPL/2021, dt.04.06.2022. The copy of the same is submitted herewith for kind perusal.
2	Approved Mining Plan by getting the draft mining plan from the user agency for precise forest area	It is submitted that, the mining plan approved by the Deputy Director, Mines & Geology, Kurnool vide Lr.no.2580/MP-BPL/2021, dt.04.06.2022 is submitted herewith in (7) sets for kind perusal.

Further, it is submitted that, in addition to the above, the Sy.no.293, Bhanumukkala village, Banaganapalli Mandal, Nandyal district which is own land (non-forest land) will be utilized for dumping of road metal and the sketch is submitted herewith for favour of kind perusal.



In view of the above, I humbly request the District Forest Officer, Kurnool to kindly process the proposal at an early date.

Thanking you madam,

Encl: As above

Yours faithfully

Y-Mahendranath Reddy

[Y.Mahendranath Reddy]
R/o Banaganapalli (V) & (M)



**GOVERNMENT OF ANDHRA PRADESH
FOREST DEPARTMENT**

From Sri N. Prateep Kumar, IFS., Prl.Chief Conservator of Forests & Head of Forest Force, Andhra Pradesh, Guntur - 522 004.	To The Director of Mines & Geology, 5 th & 6 th Floors, Anjaneya Towers, Ibrahimpatnam, Krishna District.
---	--

Ref. no. EFS02-15029/59/2018-FCA SEC-PCCF/FCA-1(i).

Dated:06/03/2022.

Sir,

Sub:- APFD - F (C) Act, 1980 - Proposal for diversion of forest land over an extent of 2.90 ha in Compartment no.313, Gulamaliabad South Reserve Forest, Dhone Range, Kurnool Division & District in favour of M/s.Sainath Stone Crushers (Mg. Partner- Sri Y. Balathimma Reddy) for grant of quarry lease for road metal - Additional information requested - Reg.

Ref:-

1. DMG, A.P, Ibrahimpatnam, Lr.no.21990/R4-2/2017, dt.24.10.2017.
2. PCCF & HoFF, A.P, Ref.no.15029/59/2018-FCA SEC-PCCF/FCA-1, dt.01.08.2021.
3. Deputy Director of Mines & Geology, Kurnool Lr.no.1720/02/2009, dt.27.12.2021.

~x~

Kind attention is invited to the subject and references cited.

It is informed that, as per para no.7.8 (i) of guidelines issued by Gol, MoEF&CC (FC Division), New Delhi in F.no.5-2/2017-FC, dt.28.03.2019, whenever a proposal for fresh mining is submitted, following information is required to the Gol for processing the proposal for forest clearance under the Forest (Conservation) Act, 1980.

✓ (i) **a brief profile of the lessee / company with details of their existing mining leases** in the State with their capacity of production, the present level of average annual production and location of these pits and status of reclamation of forest land that are exhausted in minerals.

✓ (ii) The State Government should also submit details of all other mining leases for the particular mineral with their capacity and average annual production and projected future requirement should be submitted for processing the proposal for forest clearance under the Forest (Conservation) Act, 1980.

File No.EFS02-15029/59/2018-FCA SEC-PCCF

In the reference 3rd cited, the Deputy Director of Mines & Geology, Kurnool has furnished information to the Divisional forest Officer, Kurnool on the geological reserves of road metal in the applied area and future requirement. The information received from Dy.DMG, Kurnool is as follows;

Name of Mineral	No. of the existing leases	Total capacity (in cbm)	Average annual production (in cbm)	Future requirement of this mineral (in cbm)	Present requirement (out of column no.5) (in cbm)	Remarks
Road metal	05	5.8 lakh	5.2 lakh	Nearly 10 lakh	6.8 lakh	-

✓ However, the Dy.DM&G, Kurnool has not furnished information of capacity of production and present level of average annual production of the existing mining leases of Sri Y.Balathimma Reddy, Banganapalli which is required to process fresh proposals as per the provisions laid down in 7.8(i) of guidelines of Gol, MoEF&CC (FC Division), New Delhi in F.no.5-2/2017-FC, dt. 28.03.2019.

Hence, it is requested to provide the information on the above two points for further processing of the proposal under the Forest (Conservation) Act, 1980.

Yours faithfully,

Encl:- As above

N Prateep Kumar Ifs
Prl. Chief Conservator of Forests &
Head of Forest Force

Copy to the Conservator of Forests, Kurnool Circle, Kurnool for information.

Copy to the District Forest Officer, Kurnool for information

Copy to the Managing Partner, M/s. Sainath Stone Crushers, Banaganapalle, H.No.2/23-4-18, Near G.M.Talkies, Karim Bag Colony, Banaganapalli (V) & (M), Kurnool Distirct 518124 for information and necessary action. He is requested to pursue with the Director of Mines and Geology, Ibrahimpatnam, Krishna district and see that above information shall reach this office for taking further action.

**GOVERNMENT OF ANDHRA PRADESH
FOREST DEPARTMENT**

From
Ms. Suman Beniwal, I.F.S.,
District Forest Officer,
Kurnool (T) Division, Kurnool.

To
The Deputy Director of Mines & Geology,
Kurnool.

Rc.no.4424/2018/H5, dated.18-04-2022.

Sir/Madam,

Sub: APFD – F(C) Act, 1980 – Proposals for diversion of forest land to an extent of 2.90 ha. in Compartment no.313 of Gulamalaiabad South RF, Kurnool Division & District in favour of M/s Sainath Stone Crushers (Mg.Partner-Sri Y.Balathimma Reddy) for grant of quarry lease for Road Metal – Additional information requested – Reg.

Ref: 1. DMG, A.P., Ibrahimpatnam, Lr.no.21990/R4-2/2017, dt:24.10.2017.
2. PCCF & HoFF, AP, Guntur Ref.no.EFS02-15029/59/2018-FCA SEC-PCCF /FCA-1, dt.01.08.2021.
3. Deputy Director of Mines & Geology, Kurnool Lr.no.2128/MP/2021, dt:10.01.2022.
4. PCCF & HoFF, AP, Guntur Ref.no.EFS02-15029/59/2018-FCA SEC-PCCF /FCA-1(i), dt.06.03.2022.

It is informed that, in the reference 4th cited (*Copy enclosed*), the Principal Chief Conservator of Forests & HoFF, AP, Guntur has informed that, as per para no.7.8(i) of guidelines issued by GoI, MoEF&CC (FC Division), New Delhi in F.no.5-2/2017-FC, dt:28.03.2019, whenever a proposal for fresh mining is submitted, following information is required to the GoI for processing the proposal for forest clearance under the Forest (Conservation) Act, 1980.

- (i) **a brief profile of the lease/company with details of their existing mining leases** in the State with their capacity of production, the present level of average annual production and location of these pits and **status of reclamation of forest land that are exhausted in minerals.**
- (ii) The State Government should also submit details of all other mining leases for the particular mineral with their capacity and average annual production and projected future requirement should be submitted for processing the proposal for forest clearance under the Forest (Conservation) Act, 1980.

In the reference 3rd cited, the Deputy Director of Mines & Geology, Kurnool has furnished information to the District Forest Officer, Kurnool on the geological reserves of road metal in the applied area and future requirement. The information received from Dy.DMG, Kurnool is as follows.


Name of the mineral	No. of existing leases	Total capacity (in cbm)	Average annual production (in cbm)	Future requirement of this mineral (in cbm)	Present requirement (out of column no.5) (in cbm)	Remarks
Road metal	05	5.8 lakh	5.2 lakh	Nearly 10 lakh	6.8 lakh	-

However, the Dy.DM&G, Kurnool has not furnished information of capacity of production and present level of average annual production of the existing mining leases of Sri Y.Balathimma Reddy, Banaganapalli which is required to process fresh proposals as per the provisions laid down in 7.8(i) of guidelines of GoI, MoEF&CC (FC Division), New Delhi in F.no.5-2/2017-FC, dt:28.03.2019.

Hence, it is ^{requested} to provide the information on the above two points as desired by the Principal Chief Conservator of Forests & HoFF, AP, Guntur at an early date for further processing of the proposal under the Forest (Conservation) Act, 1980.

This is for information and necessary action.

Yours faithfully,


District Forest Officer

Kurnool (T) Division, Kurnool

Encl: As above

Copy to ^{note} Assistant Director of Mines & Geology, Banaganapalli for information and necessary action.

Copy to the Forest Range Officer, Dhone Range for information and necessary action.

Copy to M/s Sainath Stone Crushers (Mg.Partner-Sri Y.Balathimma Reddy), H.no.2/23-4-18, Near G.M.Talkies, Karim Bag Colony, Banaganapalli (V) & (M), Kurnool District-518124 for information and necessary action. He is requested to pursue with the Dy.DM&G, Kurnool and see that above information shall reach this office for taking further action.

**GOVERNMENT OF ANDHRA PRADESH
DEPARTMENT OF MINES AND GEOLOGY**

From

Sri I.V. Subba Reddy, M.Sc.,
Asst. Director of Mines & Geology,
Banaganapalle.

To

The Deputy Director of
Mines & Geology,
Kurnool.

Lr.No.2105/QL/2017, dt:14-12-2021.

Sir,

Sub:- Mines & Quarries - O/o Asst. Director of Mines & Geology, Banaganapalle - Quarry lease for **Road Metal** over an extent of **3.97 Hectares** in **Compartment No.313, Gulamaliabad South Reserve Forest, Dhone Range, Kurnool Division**, Kurnool District - in favour of **Sri Y. Mahendranath Reddy** for grant of quarry lease for Road Metal - Submission additional information - Reg.

Ref:- 1. Application filed by Sri Y. Mahendranath Reddy on 18.07.2017.
2. This office proposals Lr.No.2105/QL/2017, dt:18.09.2017.
3. Memo No.21982/R4-2/2017, dt:08.01.2017 from the Director of Mines & Geology, Ibrahimpatnam.
4. Re No 815/2019/H5, dt:14.12.2021 from the District Forest Officer, Kurnool.

I invite kind attention to the subject and references cited and submit that through the ref.1st cited, Quarry lease application filed **Sri Y. Mahendranath Reddy** for grant of Quarry lease for Road Metal and Building Stone over an extent of 4.260 Hectares in Comp.No.313 of Gulamaliabad South Block R.F. Banaganapalle section of Dhone Range Kurnool Divisional of Kurnool District.

In this connection, through the ref.3rd cited, the Director of Mines & Geology, Ibrahimpatnam directed to resubmit the proposals keeping in view of the guidelines forwarded by Principal Chief Conservator Forest, Guntur vide Lr.No.45921/2001-FAC, dt:07.12.2017 and also enclosed Proforma -M consisting of 6 points and examine the points and submit the same for taking further necessary action in the matter.

Through the ref.4th cited, the District Forest Officer, Kurnool requested the DDM&G and ADM&G to furnish the additional information of other mining leases for particular mineral with their capacity and average annual production and projected future requirements of the state of Andhra Pradesh in respect of the subject proposals for further processing of the proposals.

In this connection, it is submit that generally the road metal occurs in the Government and Patta lands. Here in this office jurisdiction the road metal huge extent available in the forest land only. The same mineral is not abundantly available in the non-forest areas so there is huge demand for civil constructions road works canal works etc., and there is future needs to overcome the shortage of road metal.

Cont.....2...

:: 2 ::

Geological Reserves in the applied area:

Name of the Mineral	No. of existing leases	Total Capacity of each mine	Average Annual Production (in Cbm)	future requirement of this mineral (in Cbm)	Present requirement (out of Col.No.5)	Remarks (if any)
1	2	3	4	5	6	7
Road Metal	5	5.8 Lakhs in Cbm	5.2 Lakhs in Cbm	Nearly 10 Lakhs in Cbm	6.8 Lakhs in Cbm	

Further it is submit that there is huge Government works, Civil work, GNSS Canal strengthening works, NH-544 D Bangalore-Amaravathi road work is in progress.

In view of the above circumstances, the above additional information with a request to process and accord clearance for diversion of forest land for non-forest purpose for grant of quarry lease for road metal over an extent of **3.97 Hectares** Comp.No.313 of Gulamaliabad South Block R.F., Banaganapalle section of Dhone Range Kurnool Divisional of Kurnool District for a period of 20 years in favour **Sri Y. Mahendranath Reddy**.

This is submitted for favour of information.

Yours faithfully,

Sri Y. Mahendranath Reddy
Asst. Director of Mines & Geology(FAC),
Banaganapalle.

Copy submitted to the District Forest Officer, (T) Division, Kurnool for favour of information.

Copy to Sri Y. Mahendranath Reddy, S/o Y. Maddilety Reddy, R/o Banaganapalle Village & Mandal, Kurnool District for information.

**GOVERNMENT OF ANDHRA PRADESH
DEPARTMENT OF MINES & GEOLOGY**

From
V. Nagini, M.Sc., B.Ed.,
Deputy Director of Mines & Geology (FAC),
KURNOOL.

To
Sri Y.Mahendranath Reddy,
S/o Y.Maddileti Reddy
R/o Banaganapalle (Town & Mandal),
H.NO.2-23-4-18, Kareembag Colony,
Banaganapalli Town
Kurnool District-518124.

Letter No.2580/MP-BPL/2021, Dt:05.05.2022

Sir,

Sub:- Mines and Quarries – Approval of Mining Plan (including Progressive Mine Closure Plan) for Road Metal over an extent of 3.960 Hectares in Compartment No.313 of Gulamaliabad South R.F., Kurnool Division, Bhanumukkala Village, Banaganapalle Mandal, Kurnool District in favour of **Sri Y.Mahendranath Reddy**, prepared by **Sri G.Eswar Reddy, R.Q.P. - Mining Plan - Approved – Regarding.**

- Ref:-**
- 1) G.O.Ms.No: 56, Ind. & Comm. (M.II) Dept., dated: 30.04.2016.
 - 2) Prods.No: 28594/P.RQP/2001, dt: 13.05.2016 of the Director of Mines and Geology, Hyderabad.
 - 3) Circular Memo No.25019/P-Misc/2015, dt: 08.09.2020 of the Director of Mines and Geology, Ibrahimpatnam.
 - 4) **Quarry Lease Application No.MIN011700057575 filed by Sri Y.Mahendranath Reddy on Dt.17-07-2017.**
 - 5) Circular Memo No.3861432/P/2020, dt: 16.07.2021 of the Director of Mines and Geology, Ibrahimpatnam.
 - 6) Letter No.Ref.No.EFF02-15029/4/2020-FCA SEC-PCCF/FCA-1, dt.12.08.2021 of the Prl. Chief Conservator of Forests & Head of Forest Force, Andhra Pradesh, Guntur.
 - 7) Letter dated: 17.11.2021, along with draft Mining Plan from the applicant received in this office on 17.11.2021.
 - 8) This office Letter No.2580/MP/2021, dt: 27.12.2021 addressed to the applicant / RQP.
 - 9) Letter dated: 25.04.2022, along with five sets of fair copies of mining plan from the applicant received in this office on 25.04.2022.

* * *

In exercise of the powers conferred as per amended Rule 7 A (I), (II), (III) and (IV) of APMMC Rules, 1966 read with G.O.Ms.No: 56, Ind. & Comm. (M.II) Dept., dated.30.04.2016, Proceedings No: 28594/P.RQP/2001, dt: 13.05.2016 and Circular Memo No.25019/P-Misc/2015, dt: 08.09.2020 of the Director of Mines and Geology, GoAP, *I hereby approve the Mining Plan (including Progressive Mine Closure Plan) for Road Metal over an extent of 3.960 Hectares in Compartment No.313 of Gulamaliabad South R.F., Kurnool Division, Bhanumukkala Village, Banaganapalle Mandal, Kurnool District in favour of Sri Y.Mahendranath reddy, S/o Sri Y.Maddilety Reddy.*

This approval is subject to the following conditions.


1. The proposals contained in the approved mining Plan shall be applicable from the date of execution of the lease and for the mining activities to be carried out within the lease hold area as per the approved mining Plan only.
2. This Mining Plan (including Progressive Mine closure plan) is approved without prejudice to any other laws applicable to the mine area from time to time whether made by the Central Government, State Government or any other authority or any order / direction from any court of competent jurisdiction.

Contd....2

3. This approval of the aforesaid Mining Plan (including Progressive Mine closure plan) does not in any way imply the approval of the Government in terms of any other provision of the Mines and Minerals (Development and Regulations) Act, 1957, or the Mineral Concession Rules, 1960 or the other Rules framed there under and any other laws including Forest (Conservation) Act, 1980, Forest Conservation Rules, 2003 and other relevant status, orders and guidelines as may be applicable to the lease area from time to time.
4. The approval authority does not owe responsibility with regard to recovery factor of **Road Metal** and assessment of reserves, any erroneous certification made by the R.Q.P. if any, since the evaluation is done on random basis.
5. The Mining Plan (including Progressive Mine Closure Plan) is approved subject to strictly adhering to the relevant Regulations of MMR, 1961 and obtaining prior permission from the Director General Mines Safety whenever and wherever it is required.
6. Prior permission from the Director General of Mines Safety whenever and wherever it is required.
7. The applicant/ lessee shall safeguard the structures, public buildings, roads, railway line, electric line and water bodies exists if any as per regulations 109 & 127 of MMR, 1961.
8. The Mining Plan is approved for proposals contained therein and as applicable for the mining activities to be carried out within the mining lease hold for 5 years block period.
9. The approval of Mining Plan (including Progressive Mine Closure Plan) shall be subjected to vacation of prohibitory orders or notices or determination orders etc., if any issued by the competent authority.
10. If anything is found to be concealed as required by the Mines Act in the contents of the approved Mining Plan and the proposal for rectification has not been made or if at later stage the information furnished in the document to be incorrect or misrepresentation of facts, the approval shall be revoked with immediate effect.
11. This Mining Plan was approved as per the quarry lease executive sketch of the subject area. Any deviation found later, approval authority does not owe responsibility.
12. The approval authority does not owe responsibility with regard to erroneous certification made by the R.Q.P if any and approval is tentative subject to modification of new findings at a later date as per the provisions of Rules inforce, since the evaluation is done on random basis.

Yours faithfully,

Encl: (3 copies of A.M.P.)


Deputy Director of Mines & Geology (FAC),
Kurnool.

Copy submitted to the Director of Mines & Geology, Ibrahimpatnam along with A.M.P.

Copy to Sri G.Eswar Reddy, RQP, Door No.13-2-155-1, Shirdi Nagar, Anantapuramu-5151001 for information.

Copy submitted to the Regional Controller of Mines, IBM, Kavadiguda, Secunderabad for favour of information.

Copy submitted to the Director of Mines Safety, Bellary for favour of information.

Copy to the Asst. Director of Mines & Geology, **Banganapalle** along with A.M.P with a request to obtain valid Bank Guarantee (Financial Assurance) from the applicant.

- 2) The State Government should also submit details of all other mining leases for particular mineral with their capacity and average annual production and projected future requirement should be submitted for processing the proposal for forest clearance under the Forest (Conservation) Act, 1980.

Further stated that, the information submitted by the Deputy Director of Mines and Geology, Kurnool to the District Forest Officer, Kurnool (T) Division, Kurnool is not provided information of capacity of production and present level of average annual production of the existing mining leases of the applicant which is required to process fresh proposals as per the provisions laid down in 7.8(i) of guidelines of GoI, MoEF & CC(FC Division), New Delhi in F.No.5-2/2017-FC, dt.28.03.2019.

Finally, the District Forest Officer, Kurnool (T) Division, Kurnool requested the Deputy Director of Mines and Geology, Kurnool to furnish the information on above two points as desired by the Principal Chief Conservator of Forests & HoFF, AP, Guntur at an early date for further processing of the proposal under the Forest (Conservation) Act, 1980 and the same copy marked to the Assistant Director of Mines and Geology, Banaganapalle.

In this connection, it is submitted that, as per the report submitted by the Assistant Director of Mines and Geology, Banaganapalle, the present application is filed in the name of Sri Y.Mahendranath Reddy over an extent of 3.97 Hectares in Compartment No.313, Gulamalaiabad South Reserve Forests, Dhone Range, Kurnool Division & District for grant of quarry lease for Road Metal and Building Stone and the applicant Sri Y.Balathimma Reddy is not having any quarry lease in Kurnool District.

Further it is submitted that, as per the report submitted by the Assistant Director of Mines and Geology vide letter No.2105/Q/L/2017, Dt:14.12.2021, the **Reserves of Road Metal of other mining leases existing in Compartment No.313 of Gulamalaiabad South R.F, Kurnool Division are as follows.**

Name of the Mineral	No.of existing leases	Total Capacity of each mine	Avarage Annual Production (in Cbm)	Future requirement of this mineral (in Cbm)	Present Requirement (Out of Co.No.5)	Remarks (If any)
1	2	3	4	5	6	7
Road Metal	05	5.8 Lakhs in Cbm	5.2 Lakhs in Cbm	Nearly 10 Lakhs in Cbm	6.8 Lakhs in Cbm	-


(Contd...4)

In view of the above, I request the District Forest Officer, Kurnool (T) Division, Kurnool to consider the above information furnished by the Assistant Director of Mines and Geology, Banaganapalle to process and accord clearance for diversion of forest land for non-forest purpose for grant of quarry lease for road metal over an extent of 3.97 Hectares in Comp.No.313 of Gulamalaiabad South Block R.F., Banaganapalle section of Dhone Range, Kurnool Division of Kurnool District for a period of 20 years in favour of Sri Y.Mahendranath Reddy.

This is submitted for favour of kind information and necessary action

Encl: Reference-5,6, 7 & 8.

Yours faithfully,



Deputy Director of Mines and Geology (FAC),
Kurnool.



Copy submitted to the Director of Mines and Geology, Ibrahimpatnam for favour of information.
Copy to the Asst. Director of Mines and Geology, Banaganapalle for information.

CERTIFICATE

I, Certify that in Sy.No.293 extent of 1.855 Ha. in Bhanumukkala (V), Banaganapalli Mandal, Kurnool District is located outside the Reserve forest is pertains to Sri Y.Maddilety Reddy who (me)ie. is owner of the land and he is given an No objection certificate to Sri Y. Mahindranath Reddy for utilization for dumping of overburden obtained from the proposed quarry lease area.

Y. Mahendra Nath Reddy

ఆంధ్ర ప్రదేశ్ ప్రభుత్వము, రెవిన్యూ శాఖ

భూమి రికార్డుల వివరములు

I-బి నమూనా

జిల్లా పేరు : నంద్యాల

గ్రామం పేరు:

బానుముక్కుల

మండలం పేరు : బసగానపల్లి

విస్తీర్ణం యూనిట్లు : ఎకరములు/

సెంట్లు

వరుస సంఖ్య (1)	పట్టాదారుని పేరు (2)	తండ్రి/ భర్త పేరు (3)	ఖాతా నెంబరు (4)	సర్వే నెం./ సబ్ డివిజన్ నంబరు (5)	భూమి వివరణ (6)	విస్తీర్ణం (7)	పట్టాదారుకు ఏ విధంగా సంక్రమించింది/ సాగు చేశారు (8)	మ్యుటీషన్ ఆమోదించిన తేదీ
1	మద్దిలేటి రెడ్డి	చిన్న తిమ్మారెడ్డి	934	248	మెట్ట	0.8400	అనువంశికము	
2				293	మెట్ట	1.8550	కొనుగోలు ✓	
3				325-2	మెట్ట	1.3625	-	
					మొత్తం విస్తీర్ణం	4.0575		

ఈ రెవిన్యూ రికార్డు ను మీ భూమి వెబ్ సైట్ నుండి , 06/07/2022 12:05:28 న IP number : 117.253.144.69 ద్వారా ప్రింట్ చేయబడినది.

Color Indicates dispute survey numbers Color indicates Digitally unsigned records Color Indicates Notional Khata's

The information contained made available through this web site is for information only and cannot be utilised as certified/authenticated copy for producing in any court or for enforcing any legal claims etc. under the existing relevant Acts/Rules framed by the Government of Andhra Pradesh in this context.

Pradesh in respect of the subject proposals.

2. Approved Mining Plan by getting the draft mining plan from the user agency for precise area,

(Contd...2)

भारतीय गैर न्यायिक

बीस रुपये

रु.20



Rs.20

TWENTY
RUPEES

INDIA NON JUDICIAL

ఆంధ్రప్రదేశ్ ఆంధ్ర ప్రదేశ్ ANDHRA PRADESH

S.No. 6736 Date: 7-2022 Rs. 20/-

Sold To: V. Ramakrishna Reddy

For whom: Sd/-

N. NAVEED FARVESH

Licensed Stamp Vender, L.No. 1306-007 of 2011
RLN-1306-08 of 2020, S.R.O. Banaganapalli Premises
Banaganapalli-518 124, Cell 9440458460

2022వ సంవత్సరము జులై నెల 06వ తేదిన.

వ్రాయించు కొన్నవారు: నంద్యాల జిల్లా బనగానపల్లె మండలం బనగానపల్లె గ్రామంలో వుండే యిడమకంటి మద్దిలేటి రెడ్డి గారి కుమారుడు వై.మహేంద్రనాథ్ రెడ్డి గారికి

వ్రాయించియిచ్చిన వారు: సదరు గ్రామంలో వుండే లేట్ యిడమకంటి చిన్న తిమ్మారెడ్డి గారి కుమారుడు యిడమకంటి మద్దిలేటిరెడ్డి

అయిన నేను ఒప్పి వ్రాయించి యిచ్చిన ఖరారు నామా యేమనగా నా తాల్కా భానుముక్కల గ్రామం పొలంలోని సర్వేనెంబరు: 293 లో య1.85 అక్షరాల ఒక్క యకరా యనపై బదు సెంట్ల భూమి కలదు. నీ తాల్కా భానుముక్కల గ్రామం కంపార్ట్ మెంటు నెంబరు: 313 గల క్వార్టర్లో నుండి వేస్ట్ మెటీరియల్ మరియు మట్టి ని నా తాల్కా పై కనపరచిన భూమిలో డపింగ్ చేసుకొనుటకు నీవు పూర్తి హక్కులు కలుగ చేసినాను. కావున నీ తాల్కా క్వార్టర్లోని మట్టిని మరియు వేస్ట్ మెటీరియల్ను నీవు నా తాల్కా సర్వేనెంబరు: 293లోని య1.85 భూమిని డపింగ్ కొరకు వుపయోగించుకొనవచ్చును. అందులకు నాకు యేలాంటి యొటువంటి అభ్యంతరములు లేవు. భవిష్యత్తులో ఈ ఖరారు నామాలో కనపరచిన ప్రకారం నేను సదుచుకోగలవాడను. ఈ ఖరారు నామాకు నా వారసులు లోబడి వుండవలయును. అని నా సమ్మతమున ఓప్పి వ్రాయించి యిచ్చిన ఖరారు నామా.

P. Sreedhar

1. Y. Bala Thimmar Reddy

యందుకుసాక్షులు:

2. B. Subba Reddy

చిక్కలం వి.రామకృష్ణయ్య తండ్రి పెద్దసుబ్బారాయుడు భానుముక్కల.

V. Rama Krishnaiah

2. Approved Mining Plan by getting the draft mining plan from the user agency for precise area.

(Contd...2)

219137

752553

P

ఆంధ్రప్రదేశ్ ప్రభుత్వం
భూమి యాజమాన్యపు హక్కు పత్రము

పట్టా నెం. 934



TAHSILDAR
Kurnool District (A.P.)

1. వ్యవసాయదారుని పేరు, తండ్రి/భర్త పేరు

చిరునామా

: రెవెన్యూ కలెక్టర్, కర్నూలు

2. పిచ్చులు కులం/పిచ్చులు తెగ లేదా

వెనుకబడిన తరగతికి చెంది ఉన్నారా? : కాదు

3. భూములు ఉన్న గ్రామం పేరు

: కుంభాచలం

4. రెవెన్యూ మండలం

: కుంభాచలం

5. రెవెన్యూ డివిజను

: కుంభాచలం

6. తల్లి

: కుంభాచలం

7. తొలి వసూలు చేసిన తేదీ

: 30-4-2010

K. Madhavulakshmi

పట్టాదారుని సంతకం

లేదా

బొటనవేలి ముద్ర

గ్రామ పరిపాలనాధికారి

సంతకం

K. Madhavulakshmi

TAHSILDAR
Kurnool District (A.P.)

కార్యాలయ ముద్ర లేద

20/4/10

K. Madhavulakshmi

కార్యాలయ ముద్ర

వెం: రూ॥ 15-00

20/4/10

TAHSILDAR
Kurnool District (A.P.)

ಮು. ಸಿ. ೨೨೨೨

2

3

గాయ స్వరరీతి భూములు.

[illegible]

7	8	9	10	11
మండల రెవిన్యూ అధికారి సంతకం, ముద్ర	ప్రకాశిక, విలువ రిజిస్టరు ప్రకారం నికరం లేదు	గత 13 సంవత్సరాలపై సంబంధించిన రిజిస్టరు అయిన రుణాధిపతీల వివరాలు పత్రం నెంబరు	సబ్-రిజిస్ట్రార్ సంతకం, ముద్ర	విశేషాలు

**SUB-REGISTRAR
KANAGARAPALLI**

3.5-2010.

1AHSILDAR
Maganapati Munthar
Munthar Dist (A.P.)

District *Kurnool*

Village No. *32*

Survey New 21, Survey Old 23-38/82 300,000-30-3-82

Name *Bhanumukkalu*

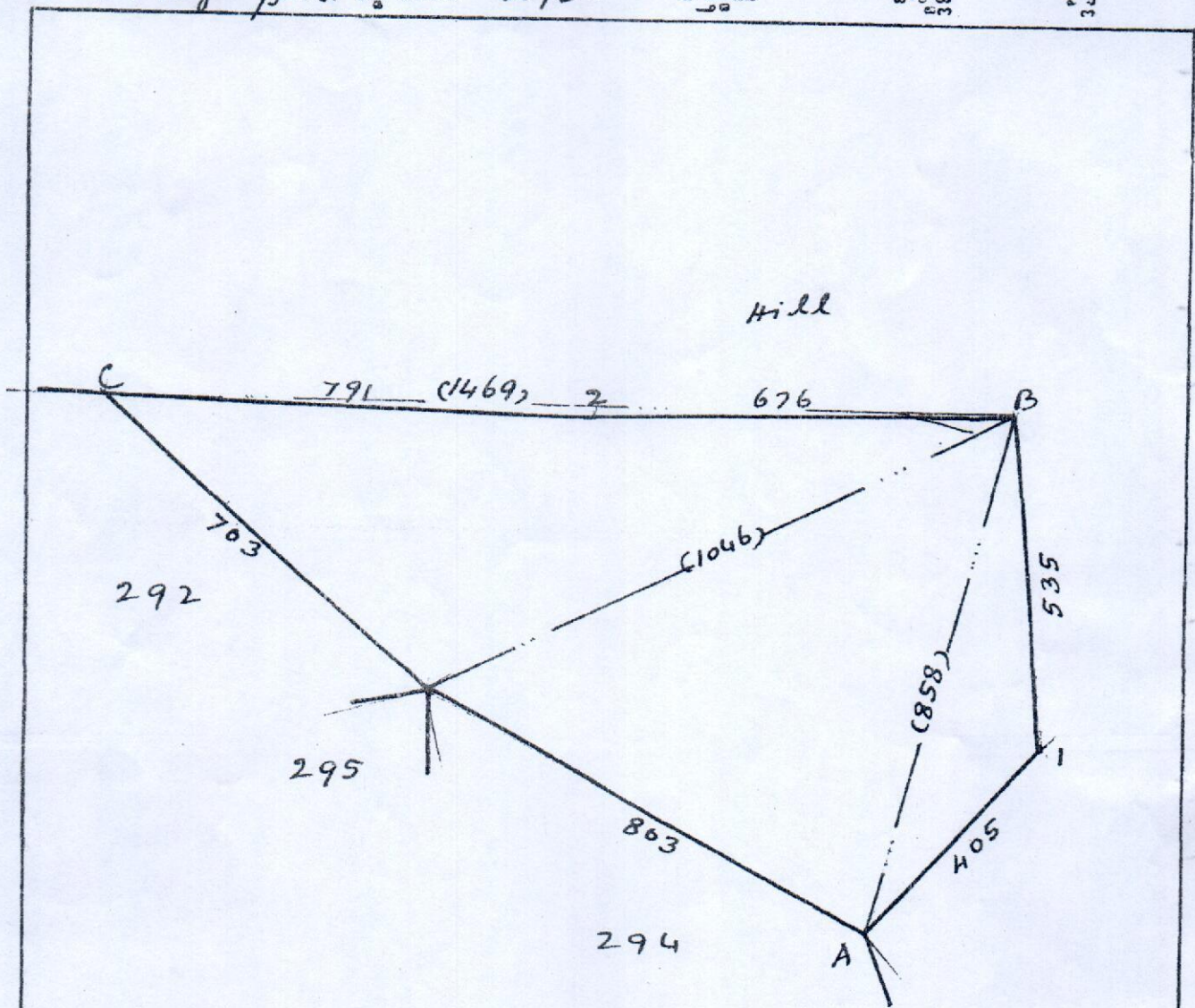
Taluk *Banagampalle*

Field No

2933

Area *7.41*

Hectares *3.00*



Plotted by *Thurston*

26.10.83

Plotted by
Brick's
son

	B		
	1469		
	791	20	2
	C		
	B		
	858		
	356	193	1
	A		

Scale One Centimeter = () Chain of 20 Meters
 పేజీలు :- ఒక పే. మీటరు = () 20 మీటర్లకు గాను.

14/11