

Diversion of 0.208 ha for Development of M/S Hill Side Concrete Plant at village Bringali H.B. No. 610 Khasra No. 83/3,83/4 which is a Delisted area of section 4 of PLPA 1900 Tehsil Mukerian under Forest Division Dasuya District Hoshiarpur. (By. Sh. Mohan lal S/o Sh. Ran Singh village Bhanbotar Tehsil Mukerian District Hoshiarpur).
 Proposal No. FP/PB/Others/142313/2021

(See Rule 6) FORM-'A'

Form for seeking prior approval under section 2 of the proposals by the State Government and other authorities

PART-1

(to be filled by user agency)

1.	Project Details:	
i	Short narrative of the proposal and project/scheme for which the forest land is required	Diversion of 0.208 ha Development of M/S Hill Side Concrete Plant at village Bringali H.B. No. 610 Khasra No. 83/3,83/4 which is a Delisted area of section 4 of PLPA 1900 Tehsil Mukerian under Forest Division Dasuya District Hoshiarpur.
ii	Map showing the required forest land, boundary of adjoining forest on a 1:50,000 Scale Map	Map Attached .
iii	Cost of the project:	7 croor
iv	Justification for locating the project in Forest Area	Forest land is required for construction of approach road and not for the project
v	Cost benefit analysis (to be enclosed)	N.A
vi	Employment likely to be generated	20 person approximately (To be employed By Sh. Mohan lal S/o Sh. Ran Singh village Bhanbotar Tehsil Mukerian District Hoshiarpur.)
2.	Purpose-wise break-up of the total land required.	Total 0.208 ha.
3.	Details of Displacement of people due to the project if any:	Nil
i	No. of families	Nil
ii	No. of Scheduled Caste/Scheduled Tribe Families	Nil
iii	Rehabilitation Plan (to be enclosed)	Nil
4.	Whether clearance under Environment (Protection) Act, 1986 required? (Yes/No)	No
5.	Undertaking to bear the cost of raising and maintenance of Compensatory Afforestation and/Penal Compensator Afforestation as well as cost for protection and regeneration of Safety Zone, etc. as per the scheme prepared by the State Government (Undertaking to be enclosed)	1 Project Map Attached 2 Undertaking certificate attached .
6	Details of Certificates/ Documents enclosed as required under the instruction.	Attached

Place. Dasuya

Date.

**Countersigned by: - Mohan lal S/o Sh. Ran Singh
 village Bhanbotar Tehsil Mukerian
 District Hoshiarpur**

Atal Kumar
 Divisional Forest Officer
 Dasuya Forest Division Dasuya

25/7/21

FORM - A

Form for seeking prior approval of Central Government under section 2 of the Forest(Conservation) Act, 1980 for
Diversion of fresh forest area

PART - I
(To be filled up by User Agency)

A. General Details**A-1. Project Details**

- (i). Proposal No. : FP/PB/Others/142313/2021
- (ii). Name of Project for which Forest Land is required : M/S Hill Side Concrete Plant
- (iii). Short narrative of the proposal and Project/scheme for which the forest land is required :
Development of M/S Hill Side Concrete Plant at village Bringali H.B. No. 610 Khasra No. 83/3,83/4
which is a Delisted area of section 4 of PLPA 1900 Tehsil Mukerian under Forest Division Dasuya District
Hoshiarpur.
- (iv). State : Punjab
- (v). Category of the Project : Others
- (vi). Shape of forest land proposed to be diverted : Non Linear
- (vii). Estimated cost of the Project(Rupees in lacs) : 700
- (viii). Total Area of Forest Land proposed for diversion(In ha.): 0.208
- (ix). Non-Forest Land required for this project(in ha.): 0
- (x). Total period for which the forest land is proposed to be diverted(in years): 99

A-2. Details of User Agency

- (i). Name : MOHAN LAL
- (ii). Address1 : S/o Sh Ram Singh village Bhanbotar tehsil Mukerian Distt Hoshiarpur,
- (iii). Address2 : NIL
- (iv). State : Punjab
- (v). District : Hoshiarpur
- (vi). Pin : 144211

Atal Kumar
Divisional Forest Officer
Dasuya Forest Division Dasuya

3

(vii). Landmark : NIL

(viii). Email address : royal7477@icloud.com

(ix). Landline Telephone No. : 0-

(x). Fax No. : 0-

(xi). Mobile No. : 9872635077

(xii). Website (if any) : NIL

(xiii). Legal status of User Agency : Private

A-3. Details of Person Making Application

(i). First Name: Mohan

(ii). Middle Name: NIL

(iii). Last Name: Lal

(iv). Gender: Male

(v). Designation: Owner

(vi). Address 1: S/o Sh Ram Singh village Bhanbotar tehsil Mukerian Distt Hoshiarpur.

(vii). Address 2: NIL

(viii). State: Punjab

(ix). District: Hoshiarpur

(x). Tehsil: Mukerian

(xi). Pin: 144211

(xii). Landmark: NIL

(xiii). Email Address: royal7477@icloud.com


(xiv). Landline Telephone No.: 0-

(xv). Fax No.: NIL

(xvi). Mobile No.: 9872635077

Atal Kumar
Divisional Forest Officer
Dasuya Forest Division Dasuya

01/12/21

(xvii). Copy of documents in support of the competence/authority of the person making this application to make application on behalf of the User Agency: 

B. Details of land required for the Project

B-1. Details of proposal seeking prior approval of Central Government under the Act for diversion of forest land for the Project already submitted in the past

List of proposal submitted in Past							
S.no	Proposal Status.	Proposal No.	Moef File No.	Area Proposed for Diversion(Ha.)	Area Diverted(Ha.)	Date of In-Principle Approval	Date of Final Approval
NIL							

B-2. Details of forest land proposed to be diverted

B-2.1 Details of Divisions involved

Details of Divisions involved			
S.no	Division Name	Forest Land(ha.)	Non-Forest Land(ha.)
1.	Dasuya	0.208	0

B-2.2 Details of Districts involved

District wise breakup			
S.no	District Name	Forest Land(ha.)	Non-Forest Land(ha.)
1.	Hoshiarpur	0.208	0

B-2.3 Village wise breakup


Villages wise breakup			
S.no	Village	Forest Land(ha.)	Non-Forest Land(ha.)
1	Bringall	0.208	0

B-2.4 Component wise breakup

Component wise breakup			
S.no	Component	Forest Land(ha.)	Non-Forest Land(ha.)
1	Project site area	0.208	0

C. Maps of forest land proposed to be diverted


Division 1. : Dasuya	
(I). Area of forest land proposed to be diverted(In ha.) : 0.208	
(II). : Non Linear	






Atal Kumar
Divisional Forest Officer
Dasuya Forest Division Dasuya

21/7/21

(a). No. of patches : One

Patch wise details		
Patch No.	Area of Patch(in ha.)	Kml File of Patches
1.	0.208	 View File

(iii). Copy of Survey of India Toposheet indicating boundary of forest land proposed to be diverted: (iv). Scanned copy of the Geo-referenced map of the forest land proposed to be diverted prepared by using GPS or Total Station: D. Justification for locating the Project in forest land and details of alternatives examined:(i). Copy of note containing justification for locating the Project in forest land: E. Employment likely to be generated

(i). Whether the Project is likely to generate employment?: Yes

(ii). Permanent/Regular Employment(Number of persons): 20

(iii). Temporary Employment(Number of person-days): 0

F. Displacement of People due to the Project, if any.

(i). Whether Project involves displacement?: No

G. Details of Cost-Benefit analysis for the Project

(i). Whether the Project requires Cost-Benefit analysis?: No

H. Status of Environmental Clearance

(i). Whether the Project requires Clearance under the Environment (Protection) Act 1986?: No

I. Status of Wildlife Clearance

(i). Whether the Project or a part thereof is located in any Protected Area or their Eco sensitive zone?: No

J. Applicability of special provisions governing Scheduled Areas

(i). Whether the Project or a part thereof is located in a Scheduled Area?: No

K.


Atal Kumar
Divisional Forest Officer
Dasuya Forest Division Dasuya

21/07/21

6

Status of settlement of rights under the Forest Rights Act, 2006 on the forest land proposed to be diverted

(i). Whether the process for settlement of Rights under the Forest Rights Acts 2006 on the forest land proposed to be diverted has been completed? : Yes

(a). Copy of documentary evidence in support of settlement of rights under the Forest Rights Act, 2006 on the forest land proposed to be diverted: 















L. Details of land identified for Compensatory Afforestation

(i). Whether non-forest or Revenue forest land is required to be provided by User Agency?: Not Applicable

(ii). Whether the area of non-forest land or Revenue forest land required to be provided by User Agency for raising Compensatory Afforestation is less than area of forest land proposed to be diverted?: Not Applicable

(iii). Reason for not providing Non-Forest Land: Not Applicable

Additional information Details






Documents		
S.No	Documents	Remarks
1		APPROVED SITE MPP Hill
2		AREA DETAIL FOR DIVERSION
3		AUTHORITY LETTER
4		CERTIFICATE FOR MINIMUM USE OF FOREST LAND
5		DETAIL NOTE OF THE PROJECT
6		DGPS MAP HILL CONCRETE PLANT
7		FOR PAYMENT OF ADDITIONAL NET PRESENT VALUE OF FOREST AREA
8		FORAM A PART 1
9		FRA UNDERTAKING
10		JAMABANDI PROJECT SITE
11		JUSTIFICATION FOR LOCATION THE PROJECT
12		PWD NOC
13		STATEMENT SHOWING DETAILS OF NON FOREST AREA
14		UNDERTAKIN FOR PAYMENT OF COST OF

215
Ata Kumar
Divisional Forest Officer
Dasuya Forest Division Dasuya

01/11/21

5/20/2021

Report Part 1

		RESERVE PRICE OF TREES
15		UNDERTAKING FOR PAYMENT OF AMOUNT TOWARDS GREENING PUNJAB FUND
16		UNDERTAKING FOR PAYMENT OF COST OF COMPENSATORY AFFORESTATION
17		UNDERTAKING FOR PAYMENT OF NET PRESENT VALUE OF FOREST AREA
18		UNDERTAKING FOR PROVIDE THE EQUIVALENT AREA OF NON FOREST LAND FOR COMPENSATORY AFFORESTATION
19		CLU UNDERTAKING

Print page

015

Atal Kumar
Divisional Forest Officer
Dasuya Forest Division Dasuya

01/7/21

Diversion of 0.208 ha for Development of M/S Hill Side Concrete Plant at village Bringali H.B. No. 610 Khasra No. 83/3,83/4 which is a Delisted area of section 4 of PLPA 1900 Tehsil Mukerian under Forest Division Dasuya District Hoshiarpur. (By. Sh. Mohan lal S/o Sh. Ran Singh village Bhanbotar Tehsil Mukerian District Hoshiarpur).
Proposal No. FP/PB/Others/142313/2021

CHECK LIST SERIAL NUMBER: -9 JUSTIFICATION FOR LOCATION THE PROJECT

Certified that area required for Development of M/S Hill Side Concrete Plant at village Bringali H.B. No. 610 Khasra No. 83/3,83/4 which is a Delisted area of section 4 of PLPA 1900 Tehsil Mukerian under Forest Division Dasuya District Hoshiarpur.

Place. Dasuya

Date.

Countersigned by: - Mohan lal S/o Sh. Ran Singh
village Bhanbotar Tehsil Mukerian
District Hoshiarpur

Atal Kumar
Divisional Forest Officer
Dasuya Forest Division Dasuya

01/7/21

ਸ਼੍ਰੀਤਿਕਾ: 2
ਸਵੈ-ਘੋਸ਼ਣਾ-ਪੱਤਰ



I, MOHAN LAL son of shri RAN SINGH resident of Vill and PO: BHAMBOTAR TEHSIL MUKERIAN DISTT HOSHIARPUR - 144224 (PUNJAB) do hereby solemnly affirm and declare as under :-

1. That I am the resident of above said address.
2. That I am the owner of landed property covered under Kh NO 83/3 (6-12) and 83/4 (17-19) in village BRINGALI hadbust No 610. Tehsil MUKERIAN DISTT HOSHIARPUR as per the Jamabandi for the years 2015-2016, wherein the stone crusher is proposed to be erected.

ਮੈਂ.....(MOHAN LAL)
.....son of sh. RAN SINGH.....s/o sh RAN SINGH
Vill and PO: BHAMBOTAR.....ਪਿੰਡ

.....ਤਹਿਸੀਲ ਮੁਕੇਰਿਆਂ
ਜਿਲ੍ਹਾ ਹੁਸ਼ਿਆਰਪੁਰ ਪੰਜਾਬ ਦਾ/ਦੀ ਹਾਂ ਅਤੇ ਇਹ ਘੋਸ਼ਣਾ ਕਰਦਾ/ਕਰਦੀ ਹਾਂ ਕਿ ਉਪਰੋਕਤ ਅਤੇ ਨੱਥੀ
ਦਸਤਾਵੇਜ਼ਾਂ ਵਿੱਚ ਦਿੱਤੀ ਸੂਚਨਾਂ ਮੇਰੀ ਜਾਣਕਾਰੀ ਅਤੇ ਵਿਸ਼ਵਾਸ ਅਨੁਸਾਰ ਦਰੁਸਤ ਹੈ ਅਤੇ ਇਸ ਵਿੱਚ ਕੁੱਝ
ਵੀ ਫੁੱਫਾਇਆ ਨਹੀਂ ਗਿਆ ਹੈ। ਮੈਂ ਇਸ ਗੱਲ ਤੇ ਜਾਣੂ ਹਾਂ ਕਿ ਜੇਕਰ ਮੇਰੇ ਦੁਆਰਾ ਦਿੱਤੀ ਗਈ ਸੂਚਨਾਂ
ਬੁਠ ਸਾਬਤ ਹੁੰਦੀ ਹੈ ਤਾਂ ਮੈਂ ਕਾਨੂੰਨ ਅਧੀਨ ਸਜ਼ਾ ਦਾ/ਦੀ ਭਾਰੀਦਾਰ ਹੋਵਾਂਗਾ/ਹੋਵਾਂਗੀ ਅਤੇ ਅਜਿਹੀ ਬੁਠੀ
ਸੂਚਨਾਂ ਦੇ ਅਧਾਰ ਤੇ ਮੈਨੂੰ ਮਿਲਣ ਵਾਲੇ ਲਾਭ ਸਰਕਾਰੀ ਤੌਰ ਤੇ (Summarily) ਖਤਮ ਕੀਤੇ ਜਾਣਗੇ।
ਮਿਤੀ - - 2021.

(MOHAN LAL s/o sh
.....RAN SINGH.....)
ਸਵੈ-ਘੋਸ਼ਣਾ ਕਰਤਾ ਦੇ ਹਸਤਾਖਰ

Atul Kumar
Divisional Forest Officer
Dazuya Forest Division Dazuya

01/7/21

ਮੇਰਾ ਦਿਲ,

ਸ਼੍ਰੀ ਮਾਨ ਡੀ. ਐੱਫ. ਓ ਮਾਹਿਬ ਸੀ,
ਦਸੁਧਾ ।

ਦਿਸਾ → ਮੈਨੇ ਉ.ਸੀ ਐੱਫ ਓ ਮੇਰਾ ਦਿਲ ।

ਸ਼੍ਰੀ ਮਾਨ ਸੀ ਵਲੋਂ ਦਿੱਤੀ ਜਾਣੀ ਹੈ ਕਿ ਮੈਂ
ਮੇਰੇ ਕਾਮ ਪੁੱਤਰ ਸ਼੍ਰੀ ਰੱਬ ਸਿੰਘ ਪਿਠੇ ਭਵੇਂ ਭਾਗੇ ਤੀਜੀਆਂ
ਮੁਰੇਗੀਆਂ ਲਿਖਾ ਤੁਹਿਯਾਰ ਪੁਰ ਦਾ ਰਹਿਣ ਦਾ ਜਾ । ਮੇਰੇ ਮਾਂਪਣ
ਜਮੀਨ ਜੋ ਕਿ ਵਡੇਗਧੀ ਲਿਖਾ ਤੁਹਿਯਾਰ ਪੁਰ ਦਿੱਤੇ ਪੈਂਦੀ ਹੈ ।
ਜਿਸ ਦਾ ਖਮਰ ਨਾਂ 83/3 83/4 ਤੱਟ ਫਸਤ ਨਾਂ 610 ਹੈ ।
ਮੇਰੇ ਹਿੱਸੇ ਵਾਂਗ ਤੇ ਹਿੱਸੇ ਨਾਹਿਤ ਨਾ ਦਾ ਹਿੱਸੇ ਵਾਂਗ ਰਵੇਰੇ
ਫਗਵੀਰਾ ਗੁਰਦਾ ਜਾਂ ਜਿਸ ਦੀ ਉਹ ਫਾਈਲ ਪਰਖੇਮਕ
ਦੀ ਤੇ ਹੁਣੇ ਤੇ ਜਿਸਦਾ ਨਾਂ IP/IB/other/142313/2021 ਹੈ
ਇਸ ਵਰੇ ਮੈਨੇ ਉਸ ਵਾਂਗ ਡੀ. ਐੱਫ. ਓ. ਸੀ ਦਿੱਤੀ ਜਾਣੀ ।

ਮਾਹਿਬ ਸੀ ਦਾ ਧੰਨਵਾਦ
ਮੇਰੇ ਕਾਮ
ਪੁੱਤਰ ਸ਼੍ਰੀ ਰੱਬ ਸਿੰਘ
ਪਿਠੇ - ~~ਭਵੇਂ ਭਾਗੇ~~ ਭਵੇਂ ਭਾਗੇ
ਤੀ: ਮੁਰੇਗੀਆਂ
ਲਿਖਾ ਤੁਹਿਯਾਰ ਪੁਰ

215

ਮਿਤੀ
21/5/21

R. S. S. S.

Atal Kumar
Divisional Forest Officer
Dasuya Forest Division Dasuya

01/12/21