

एन एम डी सी



N M D C

एन एम डी सी लिमिटेड

N M D C LIMITED

स्लरीपाइप लाईन प्रोजेक्ट

Slurry Pipeline Project

पोस्ट : जगदलपुर जिला : बस्तर, (छत्तीसगढ़) 494001

PO : Jagdalpur, Distt : Bastar, (Chhattisgarh ) 494001)

CIN-L13100AP1958GOI001674

Phone: 07782-225599

Fax: 07782-223330

E-mail: ajitkumar@nmdc.co.in

NMDC/SPL/AS(1)

30.06.2018

To

Divisional Forest Officer  
Dantewada Forest Division  
Dantewada

Sub: Diversion of forest land for non-forest purpose under Forest Conservation Act, 1980 proposed land for associated Facilities of Conveyor Gallery, Iron Ore Concentrate Pipeline and Tailing Dam, area 7.116 Ha. reg.

- Ref:- 1. आपका पत्र क्र/क.त.अ/2144 दिनांक 28.03.2018.  
2. हमारा पत्र क्र/एनएमडीसी/एसपीएल/2018/976 दिनांक 23.04.2018.  
3. आपका पत्र क्र/क.त.अ/1122 दिनांक 04.06.2018 एवं संबंधित ई.डी.एस.  
4. हमारा प्रतिउत्तर ऑन लाइन दिनांक 11.06.2018.  
5. आपका पत्र क्र/क.त.अ/4314 दिनांक 13.06.2018 एवं संबंधित ई.डी.ए  
6. हमारा प्रतिउत्तर ऑन लाइन दिनांक 21.06.2018.  
7. आपका पत्र क्र/क.त.अ/4553 दिनांक 25.06.2018 एवं संबंधित ई.डी.एस

Sir,

With reference to the subject cited above & above referenced your office letter dtd. 25.06.2018, point wise reply is hereby submitted:

- 1. Reply against point no.1:** The map showing the break up of the work to be done has been indicated in SOI map uploaded online & also enclosed in Kandika No 5. of 44 checklist point from page No 9 to10 submitted to your office on 23.04.2018. KML image as desired has been submitted to your office on 26.06.2018(enclosed as Annexure-1).

माधव

व.म.क.  
हस्तवाडा वन मंडल

पंजीकृत कार्यालय : 10-3-311/ए खनिज भवन, मासाब टैंक, हैदराबाद - 500028

Regd. Office: 10-3-311/A Khanij Bhawan, Masab Tank, Hyderabad - 500028




**Reply against point no.2:** The details of Associated facilities consists of various facilities are given in the below table. The cross section of the Conveyor & Slurry Pipelines has been enclosed at page no. 172 & 173 of 44-point checklist point which was submitted to your office on 23.04.2018. The same was also uploaded on the online portal. Further it is submitted that 30 M corridor is international standard(enclosed as Annexure-2) for laying the pipeline system and same corridor is being used for conveyor system thereby saving forest area. It is also submitted that the ground profile of some portion of the proposed area is undulating and sloppy terrain. Therefore, proper approach system is required for movement of machinery like dozer, loader and excavator etc during erection of pipelines.

Sl. No	List of proposed Facilities	No. of Pipelines & Conveyors to be laid in the proposed corridor	Compartment No.	Area(ha)
1	Online Slime Pipeline from Deposit no 5, 10&11A to Conveyor Gallery.	2 no.s of pipelines	1843	2.511
2	Conveyor corridor/Gallery	1 Conveyor & 2 no.s of pipelines	1843	1.545
3	Pipeline Entering to Ore Processing Plant.	6no.s of pipelines and 2 nos.of Telecom duct (OFC)	1844	2.01
4	Tailing pipeline corridor	2 no.s of pipelines and 2 nos. of Telecom duct (OFC)	1845	1.05
<b>Total</b>				<b>7.116Ha</b>

**3. Reply against point no.3:** The alignment of existing roads is different from the alignment required for the associated facilities. Therefore, the already existing roads of the NMDC, does not provide entire approach to all the sites of the proposed land for Associated facilities (pipelines & conveyors). Also, there is continuous vehicle movement on these roads due to which the facilities cannot be constructed.

- 4. Reply against point no.4:** It is submitted that NMDC will take care of all the safety norms while working near the existing power transmission lines. All the overhead Electrical lines near the proposed site of Associated facilities are NMDC's own transmission lines & NMDC will take care of its electrical lines as mentioned in our undertaking submitted to your office dtd. 26.06.2018(enclosed again as Annexure-3).


As the above project being monitored by respected Prime Minister's PRAGATI portal, it is therefore requested to forward & recommend the Forest Clearance proposal for 7.116 ha Associated facilities at the earliest.

  
30/6/18  
For General Manager  
Slurry Pipeline Project

Copy for kind information:

1. APCCF(LM/FCA), Raipur, Chhattisgarh
2. APCCF, Office of CCF, Jagdalpur
3. Collector, Dantewada

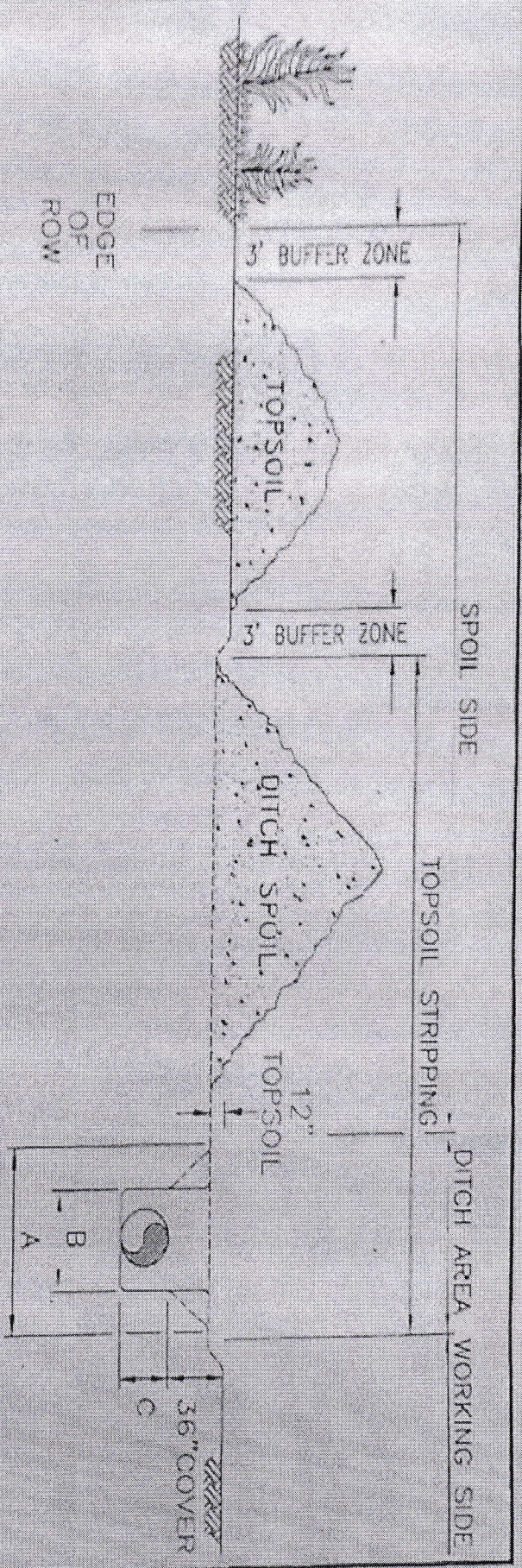




*Handwritten signature/initials*



# JUSTIFICATION FOR 30 MTR ROW FOR LAYING SLURRY PIPELINE



PIPE DIAMETER	WORKSPACE TO STOCKPILE SPOILS				DITCH DIMENSIONS			TOTAL WORKSPACE FOR DITCH AREA AND SPOIL SIDE
	BUFFER ZONE	TOPSOIL	BUFFER ZONE	DITCH SPOIL	A	B	C	
0" - 16"	3'	10'	3'	14'	6'	3' - 4"	16"	16'
18" - 24"	3'	14'	3'	19'	8'	4'	24"	47'
30" - 36"	3'	20'	3'	24'	10'	5'	36"	60'
40" - 42"	3'	20'	3'	29'	12'	5' - 5"	42"	67'

NOTES:  
 1. THIS FIGURE IS NOT DRAWN TO SCALE.  
 2. DIMENSIONS ARE IN FEET AND INCHES.



एन एम डी सी



N M D C

एन एम डी सी लिमिटेड

N M D C LIMITED

स्लरी पाइप लाइन प्रोजेक्ट

Slurry Pipeline Project

पोस्ट : जगदलपुर जिला : बस्तर, (छत्तीसगढ़) 494001

PO : Jagdalpur, Distt : Bastar, (Chhattisgarh) 494001

CIN-L13100AP1958GOI001674

Phone: 07782-225599


Fax: 07782-223330

E-mail: ajitkumar@nmdc.co.in

Undertaking

1. It is hereby submitted that the portion of the overhead Electrical line beside 102 conveyor (tapping point of iron ore fines) will be laid underground level within the proposed 30 mtr corridor.
2. It is informed that the online slime pipelines are proposed to be laid at ground level from Dep.10/11A & Dep.5 Screening plant to proposed conveyor gallery within the proposed 30 mtr corridor.



for 

General Manager

Slurry Pipeline Project



एन एम डी सी



एन एम डी सी लिमिटेड

**N M D C LIMITED**

स्लरी पाईप लाईन प्रोजेक्ट

**Slurry Pipeline Project**

पोस्ट : जगदलपुर जिला : बस्तर, (छत्तीसगढ़) 494001

PO : Jagdalpur, Distt : Bastar, (Chhattisgarh ) 494001½

CIN-L13100AP1958GOI001674


Phone: 07782-225599

Fax: 07782-223330

E-mail: ajitkumar@nmdc.co.in

**Undertaking**

1. It is hereby submitted that the portion of the overhead Electrical line beside 102 conveyor (tapping point of iron ore fines) will be laid underground level within the proposed 30 mtr corridor.
2. It is informed that the online slime pipelines are proposed to be laid at ground level from Dep.10/11A & Dep.5 Screening plant to proposed conveyor gallery within the proposed 30 mtr corridor.

  
for General Manager

Slurry Pipeline Project





# एनएमडीसी लिमिटेड NMDC Limited

भारत सरकार का उपक्रम (A GOVT. OF INDIA ENTERPRISES)

Fax : 07782-222770

Phone : 07782-225599

स्लरी पाईपलाइन प्रोजेक्ट SLURRY PIPELINE PROJECT

Email : spljdp@nmdc.co.in

बैलाडिला भवन, गीदम रोड, जगदलपुर, बस्तर (छ.ग.) 494001 Bailadila Bhawan, Geedam Road, Jagdalpur Bastar (C.G.) 494001

CIN NO. L13100AP1958GOI001674

क्रमांक/एनएमडीसी/एसपीएल/2018/1023  
प्रति,

दिनांक : 20/06/2018

वनमंडलाधिकारी,  
वनमण्डल दन्तेवाड़ा  
जिला-दक्षिण बस्तर, दन्तेवाड़ा (छ.ग.)

विषय :- Diversion of forest land for non-forest purpose under Forest Conservation Act, 1980 proposed land for associated Facilities of Conveyor Gallery, Iron Ore Concentrate Pipeline and Tailing Dam, area 7.116 Ha. reg.

- संदर्भ :-
1. आपका पत्र क्र/क.त.अ/2144 दिनांक 28.03.2018.
  2. हमारा पत्र क्र/एनएमडीसी/एसपीएल/2018/976 दिनांक 23.04.2018.
  3. आपका पत्र क्र/क.त.अ/1122 दिनांक 04.06.2018 एवं संबंधित ई.डी.एस.
  4. हमारा प्रति उत्तर ऑनलाइन दिनांक 11.06.2018.
  5. आपका पत्र क्र/क.त.अ/4314 दिनांक 13.06.2018 एवं संबंधित ई.डी.एस..

-000-

उपरोक्त विषयांतर्गत लेख है एसोसियेटेड फेसिलिटिस (Associated Facilities of Conveyor Gallery, Iron Ore Concentrate Pipeline and Tailing Dam) हेतु कुल 7.116 हे० प्रस्तावित वनभूमि के समानान्तर विद्युत लाईन से संबंधित सुरक्षा हेतु सभी तकनीकी दृष्टीकोण को ध्यान में रखा गया है। वर्तमान में स्थित विद्युत लाईन से कन्वेयर गैलरी को पर्याप्त दूरी पर प्रस्तावित किया गया है। इसके अतिरिक्त एनएमडीसी प्रस्तुत करना चाहती है कि मौजूदा छनन सयंत्र निक्षेप क्रमांक 05 के कन्वेयर बेल्ट क्रमांक 102 के निचे से सुरक्षा मानको को ध्यान में रखते हुए कन्वेयर गैलरी को प्रस्तावित किया गया है।

उक्त प्रस्तावित वनभूमि के चयन की प्रक्रिया एवं तीन विकल्पों का परिक्षण पूर्व में अपर प्रधान मुख्य वन संरक्षक, (भू - प्रबंध) छत्तीसगढ़ रायपुर द्वारा किया गया है, इसके उपरांत ही वर्तमान में प्रस्तावित कॉरीडोर का चयन किया गया है।

यह प्रकरण प्रधानमंत्री महोदय के प्रगति पोर्टल द्वारा मॉनिटरिंग की जा रही है। अतः आपसे अनुरोध है कि प्रकरण पर अग्रिम कार्यवाही करने का कष्ट करें।

धन्यवाद

भवदीय,

महाप्रबंधक

प्रतिलिपि :-

1. अपर प्रधान मुख्य वन संरक्षक (भू-प्रबंध), रायपुर की ओर सूचनार्थ सादर सम्प्रेषित है।
2. अपर प्रधान मुख्य वन संरक्षक, जगदलपुर वृत्त, जगदलपुर की ओर सूचनार्थ सम्प्रेषित है।