

FORM - A

Form for seeking prior approval of Central Government under section 2 of the Forest(Conservation) Act, 1980 for
Diversion of fresh forest area

PART - I

(To be filled up by User Agency)

A. General Details**A-1. Project Details**

(i). Proposal No. : FP/JH/ROAD/146786/2021

(ii). Name of Project for which Forest Land is required : Construction of bypass around Chatra town on NH-22 (Old NH-99) in the state of Jharkhand under EPC Mode

(iii). Short narrative of the proposal and Project/scheme for which the forest land is required : This forest diversion proposal is for construction of Bypass around Chatra town of NH-99 having 4-lane with divided carriageway and formation width is 27m (2x7m CW+2x2.5 PS +5m median+2x1.5m earthen shoulder). The scheme has been sanctioned by MoRT&H, GoI vide letter no. - RW/Ranchi/AP-01/2020-21 da

(iv). State : Jharkhand

(v). Category of the Proposal : Road

(vi). Shape of forest land proposed to be diverted : Linear

(vii). Estimated cost of the Project(Rupees in lacs) : 18860

(viii). Area of forest land proposed for diversion(in ha.): 64.0849392

(ix). Non-forest land required for this project(in ha.): 6.9750301

(x). Total period for which the forest land is proposed to be diverted(in years): 99

A-2. Details of User Agency

(i). Name : EXECUTIVE ENGINEER NH DIVISION HAZARIBAG

(ii). Address1 : South of PTC Ground Hazaribag

(iii). Address2 : NIL

(iv). State : Jharkhand

(v). District : Hazaribag

Ranjit Kumar Barnwal
06/07/23
Ranjit Kumar Barnwal
Executive Engineer,
National Highway Division, Hazaribag

(vi). Pin : 825301

(vii). Landmark : Near PTC Ground

(viii). Email address : nchandervansi@gmail.com

(ix). Landline Telephone No. : 6546-222474

(x). Fax No. : 6546-222474

(xi). Mobile No. : 9931462180

(xii). Website (if any) : NIL

(xiii). Legal status of User Agency : Central Government

A-3. Details of Person Making Application

(i). First Name: SATYENDRA

(ii). Middle Name: PRASAD

(iii). Last Name: SINGH

(iv). Gender: Male

(v). Designation: Executive Engineer

(vi). Address 1: South of PTC Ground Hazaribag

(vii). Address 2: NIL

(viii). State: Jharkhand

(ix). District: Hazaribag

(x). Tehsil: NIL


(xi). Pin: 825301

(xii). Landmark: Near PTC Ground


(xiii). Email Address: neeraj.tirupati@gmail.com

(xiv). Landline Telephone No.: 6546-222474

(xv). Fax No.: 06546222474


06/07/23
Ranjit Kumar Barnwal
Executive Engineer,
National Highway Division, Hazaribag

(xvi). Mobile No.: 6203257370

(xvii). Copy of documents in support of the competence/authority of the person making this application to make application on behalf of the User Agency: **B. Details of land required for the Project**

B-1. Details of proposal seeking prior approval of Central Government under the Act for diversion of forest land for the Project already submitted in the past

List of proposal submitted in Past							
S.no	Proposal Status.	Proposal No.	Moef File No.	Area Proposed for Diversion(Ha.)	Area Diverted(Ha.)	Date of In- Principle Approval	Date of Final Approval
NIL							

B-2. Details of forest land proposed to be diverted

B-2.1 Details of Divisions involved


Details of Divisions involved			
S.no	Division Name	Forest Land(ha.)	Non-Forest Land(ha.)
1.	Chatra South	64.0849392	6.9750301
Total		64.0849392	6.9750301

B-2.2 Details of Districts involved

District wise breakup			
S.no	District Name	Forest Land(ha.)	Non-Forest Land(ha.)
1.	Chatra	64.0849392	6.9750301
Total		64.0849392	6.9750301

B-2.3 Village wise breakup

Villages wise breakup			
S.no	Village	Forest Land(ha.)	Non-Forest Land(ha.)
1	Arudana	4.6736089	1.6499392
2	Banasam	4.3456497	0
3	Basaria	1.1354513	1.1086604
4	Chatra	7.0424116	0.0388507
5	Darha	11.4566568	0.8096317
6	Mohandih	4.8614733	0.3960339
7	Nagwan	9.8703353	1.7252124
8	Girwan	4.0498584	0.0552000
9	Kamat	2.666168	0
10	Pakaria	0.1848644	


Ranjit Kumar Barnwal
 Executive Engineer,
 National Highway Division, Hazaribag

11	Khap	0.4934035	0
12	Changer	1.2664104	0.0679887
13	Dewaria	8.1746656	0.7809389
14	Mahapur urf Balla	3.863982	0.3425739
Total		64.0849392	6.9750301

B-2.4 Component wise breakup

Component wise breakup			
S.no	Component	Forest Land(ha.)	Non-Forest Land(ha.)
1	BT LAYER	26.94	2.94224
2	MEDIAN	5.13	0.55944
3	SHOULDER	15.408	1.68128
4	CULVERT	0.216	0
5	TREE PLANTATION	7.69	0.84064
6	UTILITY	7.69	0.84064
7	MISCELLANEOUS	1.0109392	0.1107901
Total		64.0849392	6.9750301

C. Maps of forest land proposed to be divertedD. Justification for locating the Project in forest land and details of alternatives examined:(i). Copy of note containing justification for locating the Project in forest land: 

(ii). Whether a copy of map indicating location of alternative examine is required to be provided: Yes

(a). Copy of map indicating location of alternative examined: E. Employment likely to be generated

(i). Whether the Project is likely to generate employment?: Yes

(ii). Permanent/Regular Employment(Number of persons): 500

(iii). Temporary Employment(Number of person-days): 2000

F. Displacement of People due to the Project, if any

(i). Whether Project Involves displacement?: No

G. Details of Cost-Benefit analysis for the Project

(i). Whether the Project requires Cost-Benefit analysis?: Yes














06/07/23
Ranjit Kumar Barnwal
Executive Engineer,
National Highway Division, Hazaribag



Division 1. : Chatra South

(i). Area of forest land proposed to be diverted(In ha.) : 64.0849392

(ii). Nature of the Project: Linear

(b). No. of Segments : Twelve

Segment wise details		
Segments	Segment Area(In ha.)	Kml File of Segments (To view KML file on google the same may be downloaded and then open if in google earth install in your computer).
1.	1.24	 View File
2.	2.57	 View File
3.	1.56	 View File
4.	4.54	 View File
5.	5.36	 View File
6.	4.31	 View File
7.	0.22	 View File
8.	0.39	 View File
9.	3.96	 View File
10.	0.73	 View File
11.	0.34	 View File
12.	1.27	 View File


(iii). Copy of Survey of India Toposheet indicating boundary of forest land proposed to be diverted: (iv). Scanned copy of the Geo-referenced map of the forest land proposed to be diverted prepared by using GPS or Total Station: (a). Copy of Cost-Benefit analysis: H. Status of Environmental Clearance

(i). Whether the Project requires Clearance under the Environment (Protection) Act 1986 ? : No

I. Status of Wildlife Clearance

(i). Whether the Project or a part thereof is located in any Protected Area or the sensitive zone? : No


J. Applicability of special provisions governing Scheduled Areas


 06/07/23
Ranjit Kumar Barnwal
 Executive Engineer,
 National Highway Division, Hazaribag

(i). Whether the Project or a part thereof is located in a Scheduled Area? : No

K. Status of settlement of rights under the Forest Rights Act, 2006 on the forest land proposed to be diverted

(i). Whether the process for settlement of Rights under the Forest Rights Acts 2006 on the forest land proposed to be diverted has been completed? : Yes

(a). Copy of documentary evidence in support of settlement of rights under the Forest Rights Act, 2006 on the forest land proposed to be diverted: 















L. Details of land identified for Compensatory Afforestation


(i). Whether non-forest or Revenue forest land is required to be provided by User Agency?: Not Applicable





















(ii). Whether the area of non-forest land or Revenue forest land required to be provided by User Agency for raising Compensatory Afforestation is less than area of forest land proposed to be diverted?: Not Applicable

(iii) . Reason for not providing Non-Forest Land: Not Applicable


Additional information Details

Documents		
S.No	Documents	Remarks
1		DPR
2		Cross Section
3		Sanction Letter
4		NPV
5		AD NPV
6		FRA Gramsbha
7		Land summary
8		TO WHOM MAY CONCERN
9		Undertaking for Ecological Sensitive Area
10		Commissary
11		FOREST LAND SCHEDULE
12		Arudana
13		Banasam
14		Basaria


 06/07/23
Ranjit Kumar Barnwal
 Executive Engineer,
 National Highway Division, Hazaribag

15		Changer-1
16		CHATRA-1
17		Chatra-2
18		DARHA-3
19		DARHA-5
20		Deoria-1
21		Deoria-2
22		Girwan
23		Kamat
24		Khap
25		Mahapur or Baulia
26		Mahapur or Baulia
27		Important Infrastructure
28		No archeology undertaking
29		Minimum us of forest land
30		undertaking central and state govt.
31		Cross Section-2
32		Commissionary
33		Authenticated Land Schedule
34		Authenticated Land Schedule by CO, Chatra

Print page


06/07/23
Ranjit Kumar Barnwal
Executive Engineer,
National Highway Division, Hazaribag